

NOTICE!!

These documents have been scanned!

Do not place un-scanned documents beneath this notice!

Do not remove this notice from this file!

GPO Jacket No. 560-102
Print Order 61540
Rise Business Services, LLC
Job=AZ15 6/3/2019



Box Number= AZ15106



Claim Begin-End: AMC370311-AMC370313

1 Initial Receipt



AZ15106-5

AMC370110-AMC370915

United States Department of the Interior
Bureau of Land Management
 BUSINESS & SUPPORT SVCS DIV
 ONE N CENTRAL AVE
 PHOENIX, AZ 85004 -2203
 Phone: (602) 417-9200

Receipt

No:

1240607

Transaction #: 1282667	
Date of Transaction: 02/28/2006	
CUSTOMER:	TED & SHEILA BIGELOW BOX 323 WITTMANN,AZ 85361
ENTERED IN COMPUTER MAR 22 2006	

LINE #	QTY	DESCRIPTION	REMARKS	UNIT PRICE	TOTAL
1	3.00	LOCATABLE MINERALS / MINING CLAIMS-NEW,UNADJUD, ONE OR MORE AUTH NOS / NEW MINING CLAIM LOCATION FEE \$30 (1993) CASES: AMC370311/\$30.00, AMC370312/\$30.00, AMC370313/\$30.00		- n/a -	90.00
2	3.00	LOCATABLE MINERALS / MINING CLAIMS-NEW,UNADJUD, ONE OR MORE AUTH NOS / NEW MINING CLAIM PROCESSING FEE \$15 (1930) CASES: AMC370311/\$15.00, AMC370312/\$15.00, AMC370313/\$15.00		- n/a -	45.00
3	3.00	LOCATABLE MINERALS / MINING CLAIMS-NEW,UNADJUD, ONE OR MORE AUTH NOS / NEW MINING CLM MAINT FEE \$125 (1993) CASES: AMC370311/\$125.00, AMC370312/\$125.00, AMC370313/\$125.00		- n/a -	375.00
TOTAL:					\$510.00

PAYMENT INFORMATION			
NOTE: Items will appear on credit card statement as "Bureau of Land Management".			
1	AMOUNT:	\$510.00	POSTMARKED: N/A
	TYPE:	CREDIT CARD	RECEIVED: 02/28/2006
	NAME:	BIGELOW, TED & SHEILA BOX 323 WITTMANN AZ 85361	
	CARD NO:	XXXXXXXXXXXX9871	AUTH CODE: 091615
	NAME ON CARD:	BIGELOW/SHEILA R	
	EXPIRES:	10/31/2008	
	SIGNATURE:		

REMARKS

This receipt was generated by the automated BLM Collections and Billing System and is a paper representation of a portion of the official electronic record contained therein.

NOTICE!!

These documents have been scanned!

Do not place un-scanned documents beneath this notice!

Do not remove this notice from this file!

GPO Jacket No. 560-102
Print Order 61540
Rise Business Services, LLC
Job=AZ15 6/3/2019



Box Number= AZ15106



Claim Begin-End: AMC370311-AMC370313

2 Correspondence



AZ15106-5

AMC370110-AMC370915



United States Department of the Interior

BUREAU OF LAND MANAGEMENT
Arizona State Office
One North Central Avenue, Suite 800
Phoenix, Arizona 85004-4427
www.blm.gov/az/



In Reply Refer To:
3800 (9310) AT
AMC370311

CERTIFIED MAIL – RETURN RECEIPT REQUEST 7007 2680 0000 8514 7238

NOTICE

ARENDELL ANN, DAN
2809 RICHARD RD
BLOOMINGTON, IL 61704

This Notice Affects Those Claims
Shown in the Block Below.

AMC370313
RAINBOWS END #10

2013 Maintenance Fees - Additional Fees Required

Your maintenance fee payment for the 2013 assessment year, in the amount of \$140 per claim, for the placer claims listed above, has been received and is insufficient. **The total due on your claim(s) is: \$140.**

In accordance with the Consolidated Appropriations Act of 2012, Public Law 112-74 (125 Stat 1047), and FR44155-44158 (2012) Congress changed the way maintenance fees for placer mining claims are assessed. Instead of charging the maintenance fee on a per-claim basis, Congress stated that the fee, which is currently \$140, will be assessed on each 20 acre parcel of a placer claim or portion thereof.

Insufficient payment of the annual maintenance fee for the 2013 assessment year is a curable defect. **Therefore you are required to do one of the following within 30 days of receipt of this notice or your claim(s) will be declared forfeited:** 1) submit additional fees of \$140 per 20-acres or portion thereof based on the full acreage of the claim, or 2) amend the claim(s) to reduce the acres so a lesser fee is due and submit any additional fees due; or 3) relinquish the claim(s) in their entirety, in which case BLM will refund the maintenance fees you have already paid for the 2013 assessment year.

If you choose to amend the claims to reduce the acres, you must submit an amended location notice for each claim, with an accurate description and dimensions of the reduced claim, along with a map depicting the reduced claim, and a \$10 processing fee per amendment. An amendment must also be recorded at the county. If the amended claim contains more than 20 acres, calculate the additional fees due and submit those fees with the amendment(s).

pd \$140 11/13/12 AT

SENDER: COMPLETE THIS SECTION

- Complete items 1, 2, and 3. Also complete item 4 if Restricted Delivery is desired.
- Print your name and address on the reverse so that we can return the card to you.
- Attach this card to the back of the mailpiece, or on the front if space permits.

1. Article Addressed to:

ARENDELL ANN, DAN
2809 RICHARD RD
BLOOMINGTON, IL 61704-4639

AMC370313

2. Article Number

(Transfer from service label)

COMPLETE THIS SECTION ON DELIVERY

A. Signature

X


 Agent AddresseeB. Received by (*Printed Name*)

C. Date of Delivery

11-5-12

D. Is delivery address different from item 1? Yes

If YES, enter delivery address below:

 No

3. Service Type

 Certified Mail Express Mail Registered Return Receipt for Merchandise Insured Mail C.O.D.4. Restricted Delivery? (*Extra Fee*) Yes

7007 2680 0000 8514 7238

UNITED STATES POSTAL SERVICE

CHAMPAIGN IL 618

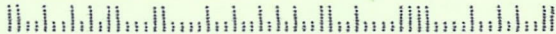
05 NOV 2012 PM 2 L




First-Class Mail
Postage & Fees Paid
USPS
Permit No. G-10

• Sender: Please print your name, address, and ZIP+4 in this box •

Bureau of Land Management
Arizona State Office
One North Central Avenue, Ste 800
Phoenix, AZ 85004-4427



Please include your Arizona Mining Claim (AMC) serial number(s) and claim name(s) when submitting the additional fees, and note that you are paying additional fees due. If additional information is required, please contact Amy Thrower at 602-417-9334.

A handwritten signature in cursive script that reads "Rebecca Heick".

Rebecca Heick
Group Administrator
Lands and Minerals



United States Department of the Interior



BUREAU OF LAND MANAGEMENT

Arizona State Office

One North Central Avenue, Suite 800

Phoenix, Arizona 85004-4427

www.blm.gov/az/

March 12, 2009

In Reply Refer To:
3800 (AZ-933) TS
AMC370311

CERTIFIED MAIL - RETURN RECEIPT REQUESTED No. 7008 2810 0000 6280 8808

DECISION

NAVECKY FRANK, DEBBIE
7 MORTON AVE
WILMINGTON, DE 19805

:
:
:

This decision affects those claims
shown in the block below:

AMC370311
PHARAOHS TOMB #15

MINING CLAIMS DECLARED FORFEITED

The mining claims listed above have been declared forfeited for failure to file the required maintenance fee payment or small miner's maintenance fee waiver (waiver).

Claimants are required to pay an annual non-refundable maintenance fee of \$125, or submit a waiver, on or before September 1 of each year. These requirements were established by Title 30 United States Code (U.S.C.) 28-f-k, as amended, and Title 43 Code of Federal Regulations (CFR) 3834 and 3835.

Our records do not show receipt of a maintenance fee payment, or waiver received on or before September 1, 2008, for the 2009 assessment year, for the claims listed above. Therefore, the claims are forfeited.

This decision does not relieve you of the liability for reclamation of all areas disturbed by your activities on lands covered by the subject mining claim(s) and/or site(s). After you complete the reclamation, you must notify the authorized officer of the appropriate surface managing agency so that the authorized officer may conduct a final site inspection and determine whether you may be released from liability.

If you fail to reclaim the land to the satisfaction of the authorized officer, the surface management agency may cite you for noncompliance under its surface management regulations.

For land administered by the Bureau of Land Management (BLM), if you fail to reclaim the land to the satisfaction of the authorized officer, as required in 43 CFR Subpart 3809, the BLM will issue an order of noncompliance under 43 CFR 3809.601(a). If you fail to comply with the noncompliance order, the BLM may take further action under 43 CFR 3809.604. Failure to conduct reclamation is a prohibited act that may subject you to criminal penalties. See 43 CFR 3809.605(h) and 43 CFR 3809.700.

This decision may be appealed to the Interior Board of Land Appeals, Office of the Secretary, in accordance with the regulations contained in 43 CFR, Part 4, and the enclosed Form 1842-1. If an appeal is taken, your notice of appeal must be filed in this office (at the above address) within 30 days from receipt of this decision. The appellant has the burden of showing that the decision appealed from is in error.


If you wish to file a petition pursuant to regulation 43 CFR 4.21 (58 FR 4939, January 19, 1993) for a stay of the effectiveness of this decision during the time that your appeal is being reviewed by the Board, the petition for a stay must accompany your notice of appeal. A petition for a stay is required to show sufficient justification based on the standards listed below. Copies of the notice of appeal and petition for a stay must also be submitted to each party named in this decision and to the Interior Board of Land Appeals and to the appropriate Office of the Solicitor (see 43 CFR 4.413) at the same time the original documents are filed with this office. If you request a stay, you have the burden of proof to demonstrate that a stay should be granted.

Standards for Obtaining a Stay

Except as otherwise provided by law or other pertinent regulation, a petition for a stay of a decision pending appeal shall show sufficient justification based on the following standards:

- (1) The relative harm to the parties if the stay is granted or denied,
- (2) The likelihood of the appellant's success on the merits,
- (3) The likelihood of immediate and irreparable harm if the stay is not granted, and
- (4) Whether the public interest favors granting the stay.

Please include your AMC serial number(s) on all correspondence. If additional information is required, please contact Tony Smith at 602-417-9355.



Alvin L. Burch
Group Administrator
Renewable and Mineral Resources

Enclosure

OF THE RETURN ADDRESS, FOLD AT DOTTED LINE

CERTIFIED MAIL™

UNITED STATES
DEPARTMENT OF THE INTERIOR
Bureau of Land Management
Arizona State Office
One N. Central Avenue, Suite 800
Phoenix, AZ 85004-4427



7008 2810 0000 6280 8808

utf

OFFICIAL BUSINESS
PENALTY FOR PRIVATE USE \$300

DLN AZ STATE OFFICE
2009 MAR 31 P 2201
PHOENIX, ARIZONA

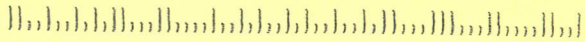
UNITED STATES POSTAGE
U.S. OFFICIAL MAIL
PENALTY FOR PRIVATE USE \$300
PITNEY BOWES
\$ 05.49⁰
02 1A
0004205804 MAR 12 2009
MAILED FROM ZIP CODE 85004

NAVECKY FRANK, DEBBIE
7 MORTON AVE
WILMINGTON, DE 19805
AZ-933 TS AMC370311

NIXIE 197 5C 1 02 03/27/09

RETURN TO SENDER
NOT DELIVERABLE AS ADDRESSED
UNABLE TO FORWARD

BC: 95004442700 *0414-02602-12-41



~~95004442700~~

PLACE STICKER AT TOP OF ENVELOPE TO THE RIGHT

SENDER: COMPLETE THIS SECTION

- Complete items 1, 2, and 3. Also complete item 4 if Restricted Delivery is desired.
- Print your name and address on the reverse so that we can return the card to you.
- Attach this card to the back of the mailpiece, or on the front if space permits.

1. Article Addressed to:

NAVECKY FRANK, DEBBIE
 7 MORTON AVE
 WILMINGTON, DE 19805
 AZ-933 TS AMC370311

2. Article Number
(Transfer from service label)

7008 2810 0000 6280 8808

COMPLETE THIS SECTION ON DELIVERY

A. Signature Agent
 Addressee

B. Received by (*Printed Name*) C. Date of Delivery

D. Is delivery address different from item 1? Yes
 If YES, enter delivery address below: No

3. Service Type
 Certified Mail Express Mail
 Registered Return Receipt for Merchandise
 Insured Mail C.O.D.

4. Restricted Delivery? (*Extra Fee*) Yes



United States Department of the Interior



BUREAU OF LAND MANAGEMENT
Arizona State Office
One North Central Avenue, Suite 800
Phoenix, Arizona 85004-4427
www.blm.gov/az/

March 12, 2009

In Reply Refer To:
3800 (AZ-933) TS
AMC370311

CERTIFIED MAIL - RETURN RECEIPT REQUESTED No. 7008 2810 0000 6280 8808

DECISION

NAVECKY FRANK, DEBBIE
7 MORTON AVE
WILMINGTON, DE 19805

: This decision affects those claims
: shown in the block below:
:

AMC370311
PHARAOHS TOMB #15

MINING CLAIMS DECLARED FORFEITED

The mining claims listed above have been declared forfeited for failure to file the required maintenance fee payment or small miner's maintenance fee waiver (waiver).

Claimants are required to pay an annual non-refundable maintenance fee of \$125, or submit a waiver, on or before September 1 of each year. These requirements were established by Title 30 United States Code (U.S.C.) 28-f-k, as amended, and Title 43 Code of Federal Regulations (CFR) 3834 and 3835.

Our records do not show receipt of a maintenance fee payment, or waiver received on or before September 1, 2008, for the 2009 assessment year, for the claims listed above. Therefore, the claims are forfeited.

This decision does not relieve you of the liability for reclamation of all areas disturbed by your activities on lands covered by the subject mining claim(s) and/or site(s). After you complete the reclamation, you must notify the authorized officer of the appropriate surface managing agency so that the authorized officer may conduct a final site inspection and determine whether you may be released from liability.

If you fail to reclaim the land to the satisfaction of the authorized officer, the surface management agency may cite you for noncompliance under its surface management regulations.

For land administered by the Bureau of Land Management (BLM), if you fail to reclaim the land to the satisfaction of the authorized officer, as required in 43 CFR Subpart 3809, the BLM will issue an order of noncompliance under 43 CFR 3809.601(a). If you fail to comply with the noncompliance order, the BLM may take further action under 43 CFR 3809.604. Failure to conduct reclamation is a prohibited act that may subject you to criminal penalties. See 43 CFR 3809.605(h) and 43 CFR 3809.700.

This decision may be appealed to the Interior Board of Land Appeals, Office of the Secretary, in accordance with the regulations contained in 43 CFR, Part 4, and the enclosed Form 1842-1. If an appeal is taken, your notice of appeal must be filed in this office (at the above address) within 30 days from receipt of this decision. The appellant has the burden of showing that the decision appealed from is in error.


If you wish to file a petition pursuant to regulation 43 CFR 4.21 (58 FR 4939, January 19, 1993) for a stay of the effectiveness of this decision during the time that your appeal is being reviewed by the Board, the petition for a stay must accompany your notice of appeal. A petition for a stay is required to show sufficient justification based on the standards listed below. Copies of the notice of appeal and petition for a stay must also be submitted to each party named in this decision and to the Interior Board of Land Appeals and to the appropriate Office of the Solicitor (see 43 CFR 4.413) at the same time the original documents are filed with this office. If you request a stay, you have the burden of proof to demonstrate that a stay should be granted.

Standards for Obtaining a Stay

Except as otherwise provided by law or other pertinent regulation, a petition for a stay of a decision pending appeal shall show sufficient justification based on the following standards:

- (1) The relative harm to the parties if the stay is granted or denied,
- (2) The likelihood of the appellant's success on the merits,
- (3) The likelihood of immediate and irreparable harm if the stay is not granted, and
- (4) Whether the public interest favors granting the stay.

Please include your AMC serial number(s) on all correspondence. If additional information is required, please contact Tony Smith at 602-417-9355.



Alvin L. Burch
Group Administrator
Renewable and Mineral Resources

Enclosure

NOTICE!!

These documents have been scanned!

Do not place un-scanned documents beneath this notice!

Do not remove this notice from this file!

GPO Jacket No. 560-102
Print Order 61540
Rise Business Services, LLC
Job=AZ15 6/3/2019



Box Number= AZ15106



Claim Begin-End: AMC370311-AMC370313

3 Transfers



AZ15106-5

AMC370110-AMC370915

Amc 369705

Amc 370311

Receipt

United States Department of the Interior
Bureau of Land Management
 BUSINESS & SUPPORT SVCS DIV
 ONE N CENTRAL AVE
 PHOENIX, AZ 85004 -2203
 Phone: (602) 417-9200

No: 1323081

Transaction #: 1367929	
Date of Transaction: 07/27/2006	
CUSTOMER:	TED & SHEILA BIGELOW BOX 323 WITTMANN, AZ 85361

LINE #	QTY	DESCRIPTION	REMARKS	UNIT PRICE	TOTAL
1	1.00	LOCATABLE MINERALS / MINING CLAIMS-NOT NEW-UNADJUD, ONE AUTH NO. ONLY / MINING CLAIM MONEY RECEIVED (455) CASES: AMC369705/\$30.00	TRF/3	- n/a -	30.00
TOTAL:					\$30.00

PAYMENT INFORMATION					
1	AMOUNT:	\$30.00	POSTMARKED:	N/A	
	TYPE:	CASH	RECEIVED:	07/27/2006	
	NAME:	BIGELOW, TED & SHEILA BOX 323 WITTMANN AZ 85361			

REMARKS

This receipt was generated by the automated BLM Collections and Billing System and is a paper representation of a portion of the official electronic record contained therein.

Transfers for:
 Amc 369705
 Amc 370311

QUIT CLAIM DEED

THIS QUITCLAIM DEED, Executed this **10th** Day of **July, 2006**,
by the following party, hereinafter referred to as GRANTORS,

Names: **Ted Bigelow and Sheila Bigelow**

Whose Address is: **P.O. Box 323**
Wittmann, AZ 85361

To second parties, hereinafter referred to as GRANTEES,

Names: **Frank Navecky and Debbie Navecky**

Whose Address is: **7 Morton Ave.**
Wilmington, DE 19805

WITNESSETH, That the said GRANTORS, for good consideration and the sum of Ten Dollars (\$10.00), paid by the GRANTEE, the receipt whereof is hereby acknowledged, does hereby remise, release and quitclaim unto the said GRANTEE forever, all the right, title, interest, and claim which the said GRANTORS has in and to the following described mining claim, and improvements and appurtenances thereto in the County of: **Maricopa** , State of: **Arizona** , to wit:

MINING CLAIM: AMC370311; Pharaoh's Tomb #15

ENTERED INTO COMPUTER
8/11/06 arB

RECEIVED
B.L.M. AZ STATE OFFICE
2006 JUL 27 P 1:42
PHOENIX, ARIZONA

2
TMC
\$20-

IN WITNESS WHEREOF, The said GRANTORS has signed and sealed these presents the day and year first above written. Signed, sealed and delivered in the presence of:

Name: **Ted Bigelow**

Signature: Ted Bigelow

Sheila Bigelow

Signature: Sheila Bigelow

STATE OF

COUNTY OF

On 7/27/06 before me,

Appeared


Personally known to me (or proved to me on the basis of satisfactory evidence) to be the person(s) whose names(s) is/are subscribed to the within instrument and acknowledged to me that he/she/they executed the same in his/her/their authorized capacity(ies), and that by his/her/their signature(s) on the instrument the person(s), or the entity upon behalf of which the person(s) acted, executed the instrument.

WITNESS my hand and official seal.

Richard M. Challoner
Signature of Notary

Affiant Known Produced ID
Type of ID AZ-DL

(SEAL)



My Commission Expires: 1/30/09

United States Department of the Interior
 Bureau of Land Management
 BUSINESS & SUPPORT SVCS DIV
 ONE N CENTRAL AVE
 PHOENIX, AZ 85004 -2203
 Phone: (602) 417-9200

Amc 370311

Receipt

No:

1271510

Transaction #: 1314917	
Date of Transaction: 04/25/2006	
CUSTOMER:	TED BIGELOW P O BOX 323 WITTMANN, AZ 85361

LINE #	QTY	DESCRIPTION	REMARKS	UNIT PRICE	TOTAL
1	1.00	LOCATABLE MINERALS / MINING CLAIMS-NOT NEW-UNADJUD, ONE AUTH NO. ONLY / MINING CLAIM MONEY RECEIVED (455) CASES: AMC370313/\$20.00	TRF (2)	- n/a -	20.00
TOTAL:					\$20.00

PAYMENT INFORMATION					
1	AMOUNT:	\$20.00	POSTMARKED:	N/A	
	TYPE:	CASH	RECEIVED:	04/25/2006	
	NAME:	BIGELOW, TED P O BOX 323 WITTMANN AZ 85361			

REMARKS

This receipt was generated by the automated BLM Collections and Billing System and is a paper representation of a portion of the official electronic record contained therein.

QUIT CLAIM DEED

THIS QUITCLAIM DEED, Executed this **23rd** Day of **April, 2006**,

by the following party, hereinafter referred to as GRANTORS,

Names: **Ted Bigelow and Sheila Bigelow**

Whose Address is: **P.O. Box 323**

Wittmann, AZ 85361

To second party, hereinafter referred to as GRANTEES,

Name: **Dan Arendell and Ann Arendell**

Whose Address is: **2809 Richard Rd.**

Bloomington, IL 61704

PHOENIX, ARIZONA

2006 APR 25 P 3: 04

RECEIVED
B.L.M. AZ STATE OFFICE

WITNESSETH, That the said GRANTORS, for good consideration and the sum of Ten Dollars (\$10.00), paid by the GRANTEES, the receipt whereof is hereby acknowledged, does hereby remise, release and quitclaim unto the said GRANTEES forever, all the right, title, interest, and claim which the said GRANTORS has in and to the following described mining claim, and improvements and appurtenances thereto in the Counties of: **Maricopa and Yavapai** , State of: **Arizona** , to wit:

MINING CLAIM: AMC370313; Rainbows End #10

ENTERED INTO COMPUTER

5/31/06 QB

2/50

IN WITNESS WHEREOF, The said GRANTORS has signed and sealed these presents the day and year first above written. Signed, sealed and delivered in the presence of:

Name: **Ted Bigelow** Signature: [Handwritten Signature]
Sheila Bigelow Signature: Sheila Bigelow

STATE OF AZ
COUNTY OF MARICOPA

On April, 25 2006 before me, Sheila & Theodore Bigelow


Appeared
Personally known to me (or proved to me on the basis of satisfactory evidence) to be the person(s) whose names(s) is/are subscribed to the within instrument and acknowledged to me that he/she/they executed the same in his/her/their authorized capacity(ies), and that by his/her/their signature(s) on the instrument the person(s), or the entity upon behalf of which the person(s) acted, executed the instrument.

WITNESS my hand and official seal.

[Handwritten Signature]
Signature of Notary

Affiant Known Produced ID
Type of ID AZDL
AZDL

(SEAL)



My Commission Expires: 8/17/08

United States Department of the Interior
 Bureau of Land Management
 BUSINESS & SUPPORT SVCS DIV
 ONE N CENTRAL AVE
 PHOENIX, AZ 85004 -2203
 Phone: (602) 417-9200

Receipt

No: 1250177

Transaction #: 1292880		<i>Amc 369024</i>
Date of Transaction: 03/17/2006		
CUSTOMER:	TED BIGELOW P O BOX 323 WITTMANN, AZ 85361	<i>Amc 370311</i>

LINE #	QTY	DESCRIPTION	REMARKS	UNIT PRICE	TOTAL
1	1.00	LOCATABLE MINERALS / MINING CLAIMS-NOT NEW-UNADJUD, ONE AUTH NO. ONLY / MINING CLAIM MONEY RECEIVED (455) CASES: AMC370312/\$30.00	TRF (3)	- n/a -	30.00
TOTAL:					\$30.00

PAYMENT INFORMATION					
1	AMOUNT:	\$30.00	POSTMARKED:	N/A	
	TYPE:	CASH	RECEIVED:	03/17/2006	
	NAME:	BIGELOW, TED P O BOX 323 WITTMANN AZ 85361			

REMARKS
<i>Failed Validation</i>

This receipt was generated by the automated BLM Collections and Billing System and is a paper representation of a portion of the official electronic record contained therein.

QUIT CLAIM DEED

THIS QUITCLAIM DEED, Executed this **16th** Day of **March, 2006**,
by the following party, hereinafter referred to as GRANTORS,

Names: **Ted Bigelow and Sheila Bigelow**

Whose Address is: **P.O. Box 323**
Wittmann, AZ 85361

To second party, hereinafter referred to as GRANTEE,

Name: **Sergio Alonso**

Whose Address is: **616 E. 8th St.**
Minden, NE 68959

RECEIVED
B.L.M. AZ STATE OFFICE
2006 MAR 17 P 12:18
PHOENIX, ARIZONA

WITNESSETH, That the said GRANTORS, for good consideration and the sum of Ten Dollars (\$10.00), paid by the GRANTEES, the receipt whereof is hereby acknowledged, does hereby remise, release and quitclaim unto the said GRANTEES forever, all the right, title, interest, and claim which the said GRANTORS has in and to the following described mining claim, and improvements and appurtenances thereto in the County of: **Maricopa** , State of: **Arizona** , to wit:

MINING CLAIM: **AMC369027; Rainbows End #9**

ENTERED INTO COMPUTER

5/9/06 AB

1/20

IN WITNESS WHEREOF, The said GRANTORS has signed and sealed these presents the day and year first above written. Signed, sealed and delivered in the presence of:

Name: **Ted Bigelow**

Signature: Ted Bigelow

Sheila Bigelow

Signature: Sheila Bigelow

STATE OF

COUNTY OF

On _____ before me,


Appeared Personally known to me (or proved to me on the basis of satisfactory evidence) to be the person(s) whose names(s) is/are subscribed to the within instrument and acknowledged to me that he/she/they executed the same in his/her/their authorized capacity(ies), and that by his/her/their signature(s) on the instrument the person(s), or the entity upon behalf of which the person(s) acted, executed the instrument.

WITNESS my hand and official seal.

Richard M. Challoner
Signature of Notary

Affiant _____ Known Produced ID
Type of ID AZ-DL

(SEAL)



My Commission Expires: 1/30/09

QUIT CLAIM DEED

THIS QUITCLAIM DEED, Executed this **16th** Day of **March, 2006**,
by the following party, hereinafter referred to as GRANTORS,

Names: **Ted Bigelow and Sheila Bigelow**

Whose Address is: **P.O. Box 323**

Wittmann, AZ 85361

To second parties, hereinafter referred to as GRANTEES,

Names: **Jack Rinck and Tamara Rinck**

Whose Address is: **134 W. Hillside St.**

Mesa, AZ 85201

WITNESSETH, That the said GRANTORS, for good consideration and the sum of Ten Dollars (\$10.00), paid by the GRANTEES, the receipt whereof is hereby acknowledged, does hereby remise, release and quitclaim unto the said GRANTEES forever, all the right, title, interest, and claim which the said GRANTORS has in and to the following described mining claim, and improvements and appurtenances thereto in the County of: **Maricopa** , State of: **Arizona** , to wit:

MINING CLAIM: AMC370312; Rainbows End #4

RECEIVED
B.L.M. AZ STATE OFFICE
2006 MAR 17 P 12:18
PHOENIX, ARIZONA

ENTERED INTO COMPUTER

5/9/06 AB

ALC

IN WITNESS WHEREOF, The said GRANTORS has signed and sealed these presents the day and year first above written. Signed, sealed and delivered in the presence of:

Name: **Ted Bigelow**

Signature: Ted Bigelow

Sheila Bigelow

Signature: Sheila Bigelow

STATE OF

COUNTY OF

On _____ before me,

Appeared

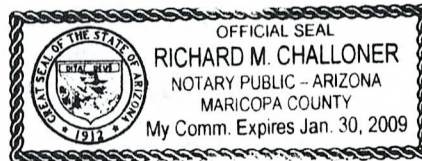
Personally known to me (or proved to me on the basis of satisfactory evidence) to be the person(s) whose names(s) is/are subscribed to the within instrument and acknowledged to me that he/she/they executed the same in his/her/their authorized capacity(ies), and that by his/her/their signature(s) on the instrument the person(s), or the entity upon behalf of which the person(s) acted, executed the instrument.

WITNESS my hand and official seal.

Richard M. Challoner
Signature of Notary

Affiant _____ Known Produced ID
Type of ID AZ - DL

(SEAL)



My Commission Expires: 1/30/09

NOTICE!!

These documents have been scanned!

Do not place un-scanned documents beneath this notice!

Do not remove this notice from this file!

GPO Jacket No. 560-102
Print Order 61540
Rise Business Services, LLC
Job=AZ15 6/3/2019



Box Number= AZ15106



Claim Begin-End: AMC370311-AMC370313

4 Annual Filings



AZ15106-5

AMC370110-AMC370915

DEPARTMENT OF THE INTERIOR
BUREAU OF LAND MANAGEMENT
MINING CLAIMS

Run Date/Time: 9/5/2019

MC Maintenance Fees Paid Through the BLM Pay Portal
(by Date Paid)

Page 416 Of 521

CBS Receipt: 4549476

Printed For Lead File # AMC370311

Agency Tracking ID: 1567218882

Assessment Year: 2020

Number of BLM Serial Nr: 1

Paid On: 8/31/2019

Total Amount Paid: \$330.00

Claim Name	BLM Serial No	Lead File No	Amount Paid
RAINBOWS END #4	AMC370312	AMC370311	\$330.00

United States Department of the Interior
Bureau of Land Management
 BUSINESS & SUPPORT SVCS DIV
 ONE N CENTRAL AVE SUITE 800
 PHOENIX, AZ 85004 -4427
 Phone: 602-417-9200

Receipt	
No:	4549476

Transaction #: 4670506	
Date of Transaction: 08/30/2019	
CUSTOMER:	
JACK E RINCK III 2054 E DOWNING STREET MESA, AZ 85213 US	

LINE #	QTY	DESCRIPTION	REMARKS	UNIT PRICE	TOTAL
1	1.00	LOCATABLE MINERALS / MINING CLAIMS- NOT NEW-UNADJUD, ONE AUTH NO. ONLY / MINING CLAIM MONEY RECEIVED CASES: AMC370312/\$330.00		- n/a -	330.00
TOTAL:					\$330.00

PAYMENT INFORMATION			
NOTE: Items will appear on credit card statement as "BLM O Mining Claim".			
1	AMOUNT:	330.00	POSTMARKED: N/A
	TYPE:	CREDIT CARD	RECEIVED: 08/30/2019
	NAME:	JACK E RINCK III 2054 E DOWNING STREET MESA AZ 85213 US	
	CARD NO:	XXXXXXXXXXXX8549	AUTH CODE: 973047
	NAME ON CARD:	JACK E RINCK III	
	SIGNATURE:	INTERNET	

REMARKS

This receipt was generated by the automated BLM Collections and Billing System and is a paper representation of a portion of the official electronic record contained therein.

DEPARTMENT OF THE INTERIOR
BUREAU OF LAND MANAGEMENT
MINING CLAIMS

Run Date/Time: 8/8/2019

MC Maintenance Fees Paid Through the BLM Pay Portal
(by Date Paid)

Page 137 Of 189

CBS Receipt: 4524384

Printed For Lead File # AMC370311

Agency Tracking ID: 1564935445

Assessment Year: 2020

Number of BLM Serial Nr: 1

Paid On: 8/4/2019

Total Amount Paid: \$330.00

Claim Name	BLM Serial No	Lead File No	Amount Paid
RAINBOWS END #10	AMC370313	AMC370311	\$330.00

United States Department of the Interior
Bureau of Land Management
 BUSINESS & SUPPORT SVCS DIV
 ONE N CENTRAL AVE SUITE 800
 PHOENIX, AZ 85004 -4427
 Phone: 602-417-9200

Receipt	
No:	4524384

Transaction #: 4645095	
Date of Transaction: 08/04/2019	
CUSTOMER:	
	ANN L ARENDELL 2809 RICHARD RD BLOOMINGTON,IL 61704 US

LINE #	QTY	DESCRIPTION	REMARKS	UNIT PRICE	TOTAL
1	1.00	LOCATABLE MINERALS / MINING CLAIMS- NOT NEW-UNADJUD,ONE AUTH NO. ONLY / MINING CLAIM MONEY RECEIVED CASES: AMC370313/\$330.00		- n/a -	330.00
TOTAL:					\$330.00

PAYMENT INFORMATION			
NOTE: Items will appear on credit card statement as "BLM O Mining Claim".			
1	AMOUNT:	330.00	POSTMARKED: N/A
	TYPE:	CREDIT CARD	RECEIVED: 08/04/2019
	NAME:	ANN L ARENDELL 2809 RICHARD RD BLOOMINGTON IL 61704 US	
	CARD NO:	XXXXXXXXXXXX0831	AUTH CODE: 08744D
	NAME ON CARD:	ANN L ARENDELL	
	SIGNATURE:	INTERNET	

REMARKS

This receipt was generated by the automated BLM Collections and Billing System and is a paper representation of a portion of the official electronic record contained therein.

DEPARTMENT OF THE INTERIOR
BUREAU OF LAND MANAGEMENT
MINING CLAIMS

Run Date/Time: 9/11/2018

MC Maintenance Fees Paid Through the BLM Pay Portal
(by Date Paid)

Page 601 Of 723

CBS Receipt: 4252393

Printed For Lead File # AMC370311

Agency Tracking ID: 1535714110

Assessment Year: 2019

Paid On: 8/31/2018

Number of BLM Serial Nr: 1

Total Amount Paid: \$310.00

Claim Name	BLM Serial No	Lead File No	Amount Paid
RAINBOWS END #4	AMC370312	AMC370311	\$310.00

United States Department of the Interior
Bureau of Land Management
 BUSINESS & SUPPORT SVCS DIV
 ONE N CENTRAL AVE SUITE 800
 PHOENIX, AZ 85004 -4427
 Phone: 602-417-9200

Receipt

No: 4252393

Transaction #: 4367911	
Date of Transaction: 08/31/2018	
CUSTOMER:	
JACK E RINCK III 2054 E DOWNING ST MESA, AZ 85213 US	

LINE #	QTY	DESCRIPTION	REMARKS	UNIT PRICE	TOTAL
1	1.00	LOCATABLE MINERALS / MINING CLAIMS-NOT NEW-UNADJUD, ONE AUTH NO. ONLY / MINING CLAIM MONEY RECEIVED CASES: AMC370312/\$310.00		- n/a -	310.00
TOTAL:					\$310.00

PAYMENT INFORMATION			
NOTE: Items will appear on credit card statement as "BLM O Mining Claim".			
1	AMOUNT:	310.00	POSTMARKED: N/A
	TYPE:	CREDIT CARD	RECEIVED: 08/31/2018
	NAME:	JACK E RINCK III 2054 E DOWNING ST MESA AZ 85213 US	
	CARD NO:	XXXXXXXXXXXX8549	AUTH CODE: 889565
	NAME ON CARD:	JACK E RINCK III	
	SIGNATURE:		

REMARKS

This receipt was generated by the automated BLM Collections and Billing System and is a paper representation of a portion of the official electronic record contained therein.

Run Date: 08/07/18

Run Time: 04:41 PM

**DEPARTMENT OF THE INTERIOR
BUREAU OF LAND MANAGEMENT
MINING CLAIMS**

MC Maintenance Fees Paid Through the BLM Pay Portal

CBS Receipt: 4227159

Printed For Lead File # AMC370311

Agency Tracking ID: 1533307363

Number of BLM Serial Nr: 1

Assessment Year: 2019

Paid On: 08/03/2018

Total Amount Paid: \$310.00

Claim Name	BLM Serial No	Lead File No	Amount Paid
RAINBOWS END #10	AMC370313	AMC370311	\$310.00

**United States Department of the Interior
Bureau of Land Management
BUSINESS & SUPPORT SVCS DIV
ONE N CENTRAL AVE SUITE 800
PHOENIX, AZ 85004 -4427
Phone: 602-417-9200**

Receipt

No: 4227159

Transaction #: 4342415	
Date of Transaction: 08/03/2018	
CUSTOMER:	
DAN ARENDELL 2809 RICHARD RD BLOOMINGTON,IL 61704 US	

LINE #	QTY	DESCRIPTION	REMARKS	UNIT PRICE	TOTAL
1	1.00	LOCATABLE MINERALS / MINING CLAIMS- NOT NEW-UNADJUD,ONE AUTH NO. ONLY / MINING CLAIM MONEY RECEIVED CASES: AMC370313/\$310.00		- n/a -	310.00
TOTAL:					\$310.00

PAYMENT INFORMATION				
NOTE: Items will appear on credit card statement as "BLM O Mining Claim".				
1	AMOUNT:	310.00	POSTMARKED:	N/A
	TYPE:	CREDIT CARD	RECEIVED:	08/03/2018
	NAME:	DAN ARENDELL 2809 RICHARD RD BLOOMINGTON IL 61704 US		
	CARD NO:	XXXXXXXXXXXX4864	AUTH CODE:	03192P
	NAME ON CARD:	DAN ARENDELL		
	SIGNATURE:			

REMARKS

This receipt was generated by the automated BLM Collections and Billing System and is a paper representation of a portion of the official electronic record contained therein.

Run Date: 09/05/17

Run Time: 02:33 PM

**DEPARTMENT OF THE INTERIOR
BUREAU OF LAND MANAGEMENT
MINING CLAIMS**

MC Maintenance Fees Paid Through the BLM Pay Portal

CBS Receipt: 3966689

Printed For Lead File # AMC370311

Agency Tracking ID: 1504143440

Assessment Year: 2018

Number of BLM Serial Nr: 1

Paid On: 08/30/2017

Total Amount Paid: \$310.00

Claim Name	BLM Serial No	Lead File No	Amount Paid
RAINBOWS END #4	AMC370312	AMC370311	\$310.00

United States Department of the Interior
Bureau of Land Management
 BUSINESS & SUPPORT SVCS DIV
 ONE N CENTRAL AVE SUITE 800
 PHOENIX, AZ 85004 -4427
 Phone: 602-417-9200

Receipt

No: 3966689

Transaction #: 4076573	
Date of Transaction: 08/30/2017	
CUSTOMER:	
	JACK E RINCK III 1245 E HALIFAX ST MESA, AZ 85203 US

LINE #	QTY	DESCRIPTION	REMARKS	UNIT PRICE	TOTAL
1	1.00	LOCATABLE MINERALS / MINING CLAIMS- NOT NEW-UNADJUD, ONE AUTH NO. ONLY / MINING CLAIM MONEY RECEIVED CASES: AMC370312/\$310.00		- n/a -	310.00
TOTAL:					\$310.00

PAYMENT INFORMATION			
NOTE: Items will appear on credit card statement as "BLM O Mining Claim".			
1	AMOUNT:	310.00	POSTMARKED: N/A
	TYPE:	CREDIT CARD	RECEIVED: 08/30/2017
	NAME:	JACK E RINCK III 1245 E HALIFAX ST MESA AZ 85203 US	
	CARD NO:	XXXXXXXXXXXX6093	AUTH CODE: 672128
	NAME ON CARD:	JACK E RINCK III	
	EXPIRES:	04/2019	
	SIGNATURE:		

REMARKS

This receipt was generated by the automated BLM Collections and Billing System and is a paper representation of a portion of the official electronic record contained therein.

Run Date: 08/09/17

Run Time: 02:20 PM

**DEPARTMENT OF THE INTERIOR
BUREAU OF LAND MANAGEMENT
MINING CLAIMS**

MC Maintenance Fees Paid Through the BLM Pay Portal

CBS Receipt: 3920873

Printed For Lead File # AMC370311

Agency Tracking ID: 1501774490

Assessment Year: 2018

Number of BLM Serial Nr: 1

Paid On: 08/03/2017

Total Amount Paid: \$310.00

Claim Name	BLM Serial No	Lead File No	Amount Paid
RAINBOWS END #10	AMC370313	AMC370311	\$310.00

**United States Department of the Interior
Bureau of Land Management
BUSINESS & SUPPORT SVCS DIV
ONE N CENTRAL AVE SUITE 800
PHOENIX, AZ 85004 -4427
Phone: 602-417-9200**

Receipt

No: 3920873

Transaction #: 4030372	
Date of Transaction: 08/03/2017	
CUSTOMER:	
DAN E ARENDELL 2809 RICHARD RD BLOOMINGTON,IL 61704 US	

LINE #	QTY	DESCRIPTION	REMARKS	UNIT PRICE	TOTAL
1	1.00	LOCATABLE MINERALS / MINING CLAIMS- NOT NEW-UNADJUD,ONE AUTH NO. ONLY / MINING CLAIM MONEY RECEIVED CASES: AMC370313/\$310.00		- n/a -	310.00
TOTAL:					\$310.00

PAYMENT INFORMATION			
NOTE: Items will appear on credit card statement as "BLM O Mining Claim".			
1	AMOUNT:	310.00	POSTMARKED: N/A
	TYPE:	CREDIT CARD	RECEIVED: 08/03/2017
	NAME:	DAN E ARENDELL 2809 RICHARD RD BLOOMINGTON IL 61704 US	
	CARD NO:	XXXXXXXXXXXX8747	AUTH CODE: 09740D
	NAME ON CARD:	DAN E ARENDELL	
	EXPIRES:	08/2022	
	SIGNATURE:		

REMARKS

This receipt was generated by the automated BLM Collections and Billing System and is a paper representation of a portion of the official electronic record contained therein.

Run Date: 09/14/16

Run Time: 01:48 PM

**DEPARTMENT OF THE INTERIOR
BUREAU OF LAND MANAGEMENT
MINING CLAIMS**

MC Maintenance Fees Paid Through the BLM Pay Portal

CBS Receipt: 3649279

Printed For Lead File # **AMC370311**

Agency Tracking ID: 1472679886

Assessment Year: 2017

Number of BLM Serial Nr: 1

Paid On: 08/31/2016

Total Amount Paid: \$310.00

Claim Name	BLM Serial No	Lead File No	Amount Paid
RAINBOWS END #4	AMC370312	AMC370311	\$310.00

United States Department of the Interior
Bureau of Land Management
 BUSINESS & SUPPORT SVCS DIV
 ONE N CENTRAL AVE SUITE 800
 PHOENIX, AZ 85004 -4427
 Phone: (602) 417-9200

Receipt

No: 3649279

Transaction #: 3753279	
Date of Transaction: 08/31/2016	
CUSTOMER:	
JACK E RINCK 1245 E DOWNING ST MESA, AZ 85203 US	

LINE #	QTY	DESCRIPTION	REMARKS	UNIT PRICE	TOTAL
1	1.00	LOCATABLE MINERALS / MINING CLAIMS- NOT NEW-UNADJUD, ONE AUTH NO. ONLY / MINING CLAIM MONEY RECEIVED CASES: AMC370312/\$310.00		- n/a -	310.00
TOTAL:					\$310.00

PAYMENT INFORMATION					
NOTE: Items will appear on credit card statement as "BLM O Mining Claim".					
1	AMOUNT:	310.00	POSTMARKED:	N/A	
	TYPE:	CREDIT CARD	RECEIVED:	08/31/2016	
	NAME:	JACK E RINCK 1245 E DOWNING ST MESA AZ 85203 US			
	CARD NO:	XXXXXXXXXXXX0837	AUTH CODE:	611364	
	NAME ON CARD:	JACK E RINCK			
	EXPIRES:	03/2018			
	SIGNATURE:				

REMARKS

This receipt was generated by the automated BLM Collections and Billing System and is a paper representation of a portion of the official electronic record contained therein.

Run Date: 08/25/16

Run Time: 05:50 AM

**DEPARTMENT OF THE INTERIOR
BUREAU OF LAND MANAGEMENT
MINING CLAIMS**

MC Maintenance Fees Paid Through the BLM Pay Portal

CBS Receipt: 3622564

Printed For Lead File # **AMC370311**

Agency Tracking ID: 1470412815

Assessment Year: 2017

Number of BLM Serial Nr: 1

Paid On: 08/05/2016

Total Amount Paid: \$310.00

Claim Name	BLM Serial No	Lead File No	Amount Paid
RAINBOWS END #10	AMC370313	AMC370311	\$310.00

United States Department of the Interior
Bureau of Land Management
 BUSINESS & SUPPORT SVCS DIV
 ONE N CENTRAL AVE SUITE 800
 PHOENIX, AZ 85004 -4427
 Phone: (602) 417-9200

Receipt

No: 3622564

Transaction #: 3726291	
Date of Transaction: 08/05/2016	
CUSTOMER:	
	DAN E ARENDELL 2809 RICHARD RD BLOOMINGTON,IL 61704 US

LINE #	QTY	DESCRIPTION	REMARKS	UNIT PRICE	TOTAL
1	1.00	LOCATABLE MINERALS / MINING CLAIMS- NOT NEW-UNADJUD,ONE AUTH NO. ONLY / MINING CLAIM MONEY RECEIVED CASES: AMC370313/\$310.00		- n/a -	310.00
TOTAL:					\$310.00

PAYMENT INFORMATION			
NOTE: Items will appear on credit card statement as "BLM O Mining Claim".			
1	AMOUNT:	310.00	POSTMARKED: N/A
	TYPE:	CREDIT CARD	RECEIVED: 08/05/2016
	NAME:	DAN E ARENDELL 2809 RICHARD RD BLOOMINGTON IL 61704 US	
	CARD NO:	XXXXXXXXXXXX2723	AUTH CODE: 54782P
	NAME ON CARD:	DAN E ARENDELL	
	EXPIRES:	08/2018	
	SIGNATURE:		

REMARKS

This receipt was generated by the automated BLM Collections and Billing System and is a paper representation of a portion of the official electronic record contained therein.

Run Date: 09/08/15

Run Time: 09:20 AM

**DEPARTMENT OF THE INTERIOR
BUREAU OF LAND MANAGEMENT
MINING CLAIMS**

MC Maintenance Fees Paid Through the BLM Pay Portal

CBS Receipt: 3377892

Printed For Lead File # AMC370311

Agency Tracking ID: 1440635812

Assessment Year: 2016

Number of BLM Serial Nr: 1

Paid On: 08/26/2015

Total Amount Paid: \$310.00

Claim Name	BLM Serial No	Lead File No	Amount Paid
RAINBOWS END #4	AMC370312	AMC370311	\$310.00

United States Department of the Interior
Bureau of Land Management
 BUSINESS & SUPPORT SVCS DIV
 ONE N CENTRAL AVE SUITE 800
 PHOENIX, AZ 85004 -4427
 Phone: (602) 417-9200

Receipt

No: 3377892

Transaction #: 3476144	
Date of Transaction: 08/26/2015	
CUSTOMER:	
JACK E RINCK 3 134 W HILLSIDE ST MESA, AZ 85201 US	

LINE #	QTY	DESCRIPTION	REMARKS	UNIT PRICE	TOTAL
1	1.00	LOCATABLE MINERALS / MINING CLAIMS- NOT NEW-UNADJUD, ONE AUTH NO. ONLY / MINING CLAIM MONEY RECEIVED CASES: AMC370312/\$310.00		- n/a -	310.00
TOTAL:					\$310.00

PAYMENT INFORMATION			
NOTE: Items will appear on credit card statement as "BLM O Mining Claim".			
1	AMOUNT:	310.00	POSTMARKED: N/A
	TYPE:	CREDIT CARD	RECEIVED: 08/26/2015
	NAME:	JACK E RINCK 3 134 W HILLSIDE ST MESA AZ 85201 US	
	CARD NO:	XXXXXXXXXXXX0837	AUTH CODE: 916283
	NAME ON CARD:	JACK E RINCK 3	
	EXPIRES:	03/2018	
	SIGNATURE:		

REMARKS

This receipt was generated by the automated BLM Collections and Billing System and is a paper representation of a portion of the official electronic record contained therein.

United States Department of the Interior
Bureau of Land Management
 BUSINESS & SUPPORT SVCS DIV
 ONE N CENTRAL AVE SUITE 800
 PHOENIX, AZ 85004 -4427
 Phone: (602) 417-9200

Receipt

No: 3377892

Transaction #: 3476144	
Date of Transaction: 08/26/2015	
CUSTOMER:	
JACK E RINCK 3 134 W HILLSIDE ST MESA,AZ 85201 US	

LINE #	QTY	DESCRIPTION	REMARKS	UNIT PRICE	TOTAL
1	1.00	LOCATABLE MINERALS / MINING CLAIMS- NOT NEW-UNADJUD,ONE AUTH NO. ONLY / MINING CLAIM MONEY RECEIVED CASES: AMC370312 /\$310.00		- n/a -	310.00
TOTAL:					\$310.00

PAYMENT INFORMATION			
NOTE: Items will appear on credit card statement as "BLM O Mining Claim".			
1	AMOUNT:	310.00	POSTMARKED: N/A
	TYPE:	CREDIT CARD	RECEIVED: 08/26/2015
	NAME:	JACK E RINCK 3 134 W HILLSIDE ST MESA AZ 85201 US	
	CARD NO:	XXXXXXXXXXXX0837	AUTH CODE: 916283
	NAME ON CARD:	JACK E RINCK 3	
	EXPIRES:	03/2018	
	SIGNATURE:		

REMARKS

This receipt was generated by the automated BLM Collections and Billing System and is a paper representation of a portion of the official electronic record contained therein.

United States Department of the Interior
Bureau of Land Management
 BUSINESS & SUPPORT SVCS DIV
 ONE N CENTRAL AVE SUITE 800
 PHOENIX, AZ 85004 -4427
 Phone: (602) 417-9200

Receipt

No: 3355872

Transaction #: 3453809	
Date of Transaction: 07/31/2015	
CUSTOMER:	
DAN E ARENDELL 2809 RICHARD RD BLOOMINGTON,IL 61704 US	

LINE #	QTY	DESCRIPTION	REMARKS	UNIT PRICE	TOTAL
1	1.00	LOCATABLE MINERALS / MINING CLAIMS- NOT NEW-UNADJUD,ONE AUTH NO. ONLY / MINING CLAIM MONEY RECEIVED CASES: AMC370313/\$310.00		- n/a -	310.00
TOTAL:					\$310.00

PAYMENT INFORMATION			
NOTE: Items will appear on credit card statement as "BLM O Mining Claim".			
1	AMOUNT:	310.00	POSTMARKED: N/A
	TYPE:	CREDIT CARD	RECEIVED: 07/31/2015
	NAME:	DAN E ARENDELL 2809 RICHARD RD BLOOMINGTON IL 61704 US	
	CARD NO:	XXXXXXXXXXXX8747	AUTH CODE: 05485D
	NAME ON CARD:	DAN E ARENDELL	
	EXPIRES:	08/2017	
	SIGNATURE:		

REMARKS

This receipt was generated by the automated BLM Collections and Billing System and is a paper representation of a portion of the official electronic record contained therein.

Run Date: 08/03/15

Run Time: 03:20 PM

**DEPARTMENT OF THE INTERIOR
BUREAU OF LAND MANAGEMENT
MINING CLAIMS**

MC Maintenance Fees Paid Through the BLM Pay Portal

CBS Receipt: 3355872

Printed For Lead File # AMC370311

Agency Tracking ID: 1438364593

Assessment Year: 2016

Number of BLM Serial Nr: 1

Paid On: 07/31/2015

Total Amount Paid: \$310.00

Claim Name	BLM Serial No	Lead File No	Amount Paid
RAINBOWS END #10	AMC370313	AMC370311	\$310.00

AMC 370311

682

MAINTENANCE FEE PAYMENT

Claimant Name: DAN ARENDELL
 Address: 2809 RICHARD RD
 City: Bloomington State: IL Zip: 61704
 Telephone: 309-663-4698
 E-mail address: deanw@YAHOO.COM
 Signature: Dan Arendell

RECEIVED
 BLM AZ STATE OFFICE
 2014 AUG -4 P 2:37
 PHOENIX, ARIZONA
 BLM
 Date
 Stamp

Check here if this is a change of address.

LINE NO.	AMC NUMBER	CLAIM/SITE NAME	COUNTY RECORDER DATA (If available)	TWP	RNG	SEC
1	370313	RAINBOWS END #10	06-0270-132 MARICOPA 4001224B-4385P-711 YAVAPAI	7N	3W	8
2						
3						
4						
5						
6						
7						
8						
9						
10						

List additional claims on Form MCF114.

Bureau of Land Management
 Arizona State Office
 www.blm.gov/az/

No. of Claims: 1 x \$140 = \$280.00
 Check No: 5338 Init. CA+H
 Receipt No.: 3093448
 For BLM Use Only

Form: MCF112
 Revised July 2009

This form is available from the Arizona Department of Mines and Mineral Resources and may be reproduced.

Additional \$30 pd ✓



Dan Arendell
2809 Richard Rd.
Bloomington, IL 61704

CHAMPAIGN IL 618

31 JUL 2014 PM 3 L



RECEIVED
BLM AZ STATE OFFICE

2014 AUG -4 P 2:31

BUREAU of LAND MANAGEMENT
ARIZONA STATE OFFICE
PHOENIX, ARIZONA

ONE NORTH CENTRAL Ave Suite 800

Phoenix Az 85004-4427

85004\$4427



United States Department of the Interior
Bureau of Land Management
 LANDS/RECREATION & PLANNING
 ONE N CENTRAL AVE
 PHOENIX, AZ 85004 -2203
 Phone: 602-417-9200

Receipt

No: 3093448

Transaction #: 3184896	
Date of Transaction: 08/05/2014	
CUSTOMER:	
DAN ARENDELL 2809 RICHARD RD BLOOMINGTON, IL 61704-4639 US	

LINE #	QTY	DESCRIPTION	REMARKS	UNIT PRICE	TOTAL
1	1.00	LOCATABLE MINERALS / MINING CLAIMS- NOT NEW-UNADJUD, ONE AUTH NO. ONLY / MINING CLAIM MONEY RECEIVED CASES: AMC370313/\$280.00	MAINT FEE PYMNT (1) 2015	- n/a -	280.00
TOTAL:					\$280.00

PAYMENT INFORMATION					
1	AMOUNT:	280.00	POSTMARKED:	07/31/2014	
	TYPE:	CHECK	RECEIVED:	08/04/2014	
	CHECK NO:	5338			
	NAME:	ARENDELL, DAN 2809 RICHARD RD BLOOMINGTON IL 61704-4639 US			

REMARKS

This receipt was generated by the automated BLM Collections and Billing System and is a paper representation of a portion of the official electronic record contained therein.

RECEIVED
BLM AZ STATE OFFICE
2014 AUG 20 P 2:20

AMC 370311

MAINTENANCE FEE PAYMENT

Claimant Name: DAN ARENDELL
 Address: 2809 RICHARD RD
 City: Bloomington State: IL Zip: 61704
 Telephone: 309-663-4698
 E-mail address: deawin@yahoo.com
 Signature: Dan Arendell

PHOENIX, ARIZONA

RECEIVED
BLM AZ STATE OFFICE
2014 AUG -11 P 2:37
PHOENIX, ARIZONA
BLM Date Stamp

Check here if this is a change of address.

LINE NO.	AMC NUMBER	CLAIM/SITE NAME	COUNTY RECORDER DATA (If available)	TWP	RNG	SEC
1	370313	RAINBOWS END #10	06-0270-132 MARICOPA 4001224B-4385P-711	7N	3W	8
2			YAVAPAI			
3						
4						
5						
6						
7						
8						
9						
10						

List additional claims on Form MCF114.

Bureau of Land Management
Arizona State Office
www.blm.gov/az/

ENTERED
(AC499)
AUG 25 2014
BY: PB

No. of Claims: 1 x \$140 = \$280.00
 Check No: 5338 Init. CAH
 Receipt No.: 3093448
 For BLM Use Only

Form: MCF112
Revised July 2009

This form is available from the Arizona Department of Mines and Mineral Resources and may be reproduced.

NO. OF CLAIMS 1
 AMOUNT \$280.00
 RECEIPT NO. 3107883
 INIT. CAH

** BLM-ASO **

United States Department of the Interior
Bureau of Land Management
 LANDS/RECREATION & PLANNING
 ONE N CENTRAL AVE
 PHOENIX, AZ 85004 -2203
 Phone: 602-417-9200

Receipt

COPY

No: 3093448

Transaction #: 3184896	
Date of Transaction: 08/05/2014	
CUSTOMER:	
DAN ARENDELL 2809 RICHARD RD BLOOMINGTON,IL 61704-4639 US	

LINE #	QTY	DESCRIPTION	REMARKS	UNIT PRICE	TOTAL
1	1.00	LOCATABLE MINERALS / MINING CLAIMS- NOT NEW-UNADJUD,ONE AUTH NO. ONLY / MINING CLAIM MONEY RECEIVED CASES: AMC370313/\$280.00	MAINT FEE PYMNT (1) 2015	- n/a -	280.00
TOTAL:					\$280.00

PAYMENT INFORMATION					
1	AMOUNT:	280.00	POSTMARKED:	07/31/2014	
	TYPE:	CHECK	RECEIVED:	08/04/2014	
	CHECK NO:	5338			
	NAME:	ARENDELL, DAN 2809 RICHARD RD BLOOMINGTON IL 61704-4639 US			

REMARKS

This receipt was generated by the automated BLM Collections and Billing System and is a paper representation of a portion of the official electronic record contained therein.

RECEIVED
 BLM AZ STATE OFFICE
 2014 AUG 20 P 2:19
 PHOENIX, ARIZONA



Dan Arendell
2809 Richard Rd.
Bloomington, IL 61704

CHAMPAIGN IL 618

18 AUG 2014 PM 2 T



*United States Dept of Interior
Bureau of Land Management
One N Central Ave.*

Phoenix, AZ 85004-2203

PHOENIX, ARIZONA

2014 AUG 20 P 2:19

RECEIVED
BLM AZ STATE OFFICE

8500434427



United States Department of the Interior
Bureau of Land Management
 LANDS/RECREATION & PLANNING
 ONE N CENTRAL AVE
 PHOENIX, AZ 85004 -2203
 Phone: 602-417-9200

Receipt

No: 3107883

Transaction #: 3199539		ENTERED INTO COMPUTER
Date of Transaction: 08/21/2014		
CUSTOMER:		AUG 25 2014 <i>FB</i>
DAN ARENDELL 2809 RICHARD RD BLOOMINGTON, IL 61704-4639 US		(AC 499)

LINE #	QTY	DESCRIPTION	REMARKS	UNIT PRICE	TOTAL
1	1.00	LOCATABLE MINERALS / MINING CLAIMS-NOT NEW-UNADJUD, ONE AUTH NO. ONLY / MINING CLAIM MONEY RECEIVED CASES: AMC370313/\$30.00	ADD'L MAINT FEE PYMNT (1) 2015	- n/a -	30.00
TOTAL:					\$30.00

PAYMENT INFORMATION			
1	AMOUNT:	30.00	POSTMARKED: 08/18/2014
	TYPE:	CHECK	RECEIVED: 08/20/2014
	CHECK NO:	5359	
	NAME:	ARENDELL, DAN 2809 RICHARD RD BLOOMINGTON IL 61704-4639 US	

REMARKS

This receipt was generated by the automated BLM Collections and Billing System and is a paper representation of a portion of the official electronic record contained therein.

Amc 370311

UNITED STATES
DEPARTMENT OF THE INTERIOR
BUREAU OF LAND MANAGEMENT
**MAINTENANCE FEE PAYMENT FORM
FOR PLACER MINING CLAIMS**

RECEIVED
BLM AZ STATE OFFICE
2013 AUG 22 P 3:08
PHOENIX, ARIZONA

Remitter Name: Jack and Tamara Rinck
Mailing Address: 134 W. Hillside St
City, State, Zip: Mesa AZ 85201
602-818-2632
 Check here if this is a change of address.

FOR COUNTY RECORDER'S USE

No. of claims 1
Total due BLM \$ \$ 280

- The maintenance fee may be paid by cash, check, money order, Bureau of Land Management (BLM) Declining Deposit Account, or credit card (VISA, American Express, Discover, or MasterCard). Payments must be remitted to the BLM State Office where your claim or site is recorded and received on or before September 1. If the payment is mailed, the envelope must be postmarked by a bona fide delivery service on or before September 1 and received at the proper BLM State Office within 15 calendar days after the due date. Payments may also be made by telephone using a credit card. A complete listing of BLM State Offices with their addresses and phone numbers can be found at <http://www.blm.gov>.
- The maintenance fee for the following claim(s) applies to the assessment year _____.

CLAIM NAME	BLM SERIAL NO.	ACRES IN CLAIM	PAYMENT DUE TO THE BLM (See Instructions on Page 2)
Rainbows End #4	37 AMC 370312	40	\$280

ENTERED
AUG 28 2013
BY TS

Use a separate sheet for additional claim names, serial numbers, and claimant names and addresses.

Receipt # 2802841
Ad.

United States Department of the Interior
Bureau of Land Management
 LANDS/RECREATION & PLANNING
 ONE N CENTRAL AVE
 PHOENIX, AZ 85004 -2203
 Phone: 602-417-9200

Receipt

No: 2862841

Transaction #: 2948733	
Date of Transaction: 08/23/2013	
CUSTOMER:	
TAMARA R RINCK 134 W HILLSIDE ST MESA, AZ 85201-2618 US	

LINE #	QTY	DESCRIPTION	REMARKS	UNIT PRICE	TOTAL
1	1.00	LOCATABLE MINERALS / MINING CLAIMS- NOT NEW-UNADJUD, ONE AUTH NO. ONLY / MINING CLAIM MONEY RECEIVED CASES: AMC370312/\$280.00	MAINT FEE PYMNT (1) 2014	- n/a -	280.00
TOTAL:					\$280.00

PAYMENT INFORMATION					
1	AMOUNT:	280.00	POSTMARKED:	08/21/2013	
	TYPE:	CHECK	RECEIVED:	08/22/2013	
	CHECK NO:	103472883459			
	NAME:	RINCK, JACK 134 W HILLSIDE ST MESA AZ 85201-2618 US			

REMARKS

This receipt was generated by the automated BLM Collections and Billing System and is a paper representation of a portion of the official electronic record contained therein.

MAINTENANCE FEE PAYMENT

Claimant Name: DAN ARENDELL
 Address: 2809 RICHARD RD
 City: Bloomington State: IL Zip: 61704
 Telephone: 309-663-4698
 E-mail address: dareawiu@yahoo.com
 Signature: Dan Arendell

BLM
Date
Stamp

2013 AUG -9 PM 3:32

PHOENIX, ARIZONA

RECEIVED
BLM AZ STATE OFFICE

Check here if this is a change of address.

LINE NO.	AMC NUMBER	CLAIM/SITE NAME	COUNTY RECORDER DATA (If available)	TWP	RNG	SEC
1	370313	RAINBOWS END #10	06 0270-132 MARICOPA 4001224B-4385P-711			
2			YAVAPAI			
3						
4						
5						
6						
7						
8						
9						
10						

List additional claims on Form MCF114.

Bureau of Land Management
 Arizona State Office
 www.blm.gov/az/

No. of Claims: 2 x \$140 = 280
 Check No: 5204 Init. AAH
 Receipt No.: 2852649
 For BLM Use Only

Form: MCF112
 Revised July 2009

This form is available from the Arizona Department of Mines and Mineral Resources and may be reproduced.

ENTERED INTO COMPUTER

AUG 19 2013

18

United States Department of the Interior
Bureau of Land Management
 LANDS/RECREATION & PLANNING
 ONE N CENTRAL AVE
 PHOENIX, AZ 85004 -2203
 Phone: 602-417-9200

Receipt

No: 2852649

Transaction #: 2938407	
Date of Transaction: 08/12/2013	
CUSTOMER:	
DAN ARENDELL 2809 RICHARD RD BLOOMINGTON, IL 61704-4639 US	

LINE #	QTY	DESCRIPTION	REMARKS	UNIT PRICE	TOTAL
1	1.00	LOCATABLE MINERALS / MINING CLAIMS- NOT NEW-UNADJUD, ONE AUTH NO. ONLY / MINING CLAIM MONEY RECEIVED CASES: AMC370313/\$280.00	MAINT FEE PYMNT (1) 2014	- n/a -	280.00
TOTAL:					\$280.00

PAYMENT INFORMATION					
1	AMOUNT:	280.00	POSTMARKED:	08/08/2013	
	TYPE:	CHECK	RECEIVED:	08/09/2013	
	CHECK NO:	5204			
	NAME:	ARENDELL, DAN 2809 RICHARD RD BLOOMINGTON IL 61704-4639 US			

REMARKS

This receipt was generated by the automated BLM Collections and Billing System and is a paper representation of a portion of the official electronic record contained therein.

AMC 370311

MAINTENANCE FEE PAYMENT

Claimant Name: DAN ARENDELL
Address: 2809 RICHARD RD
City: BLOOMINGTON State: IL Zip: 61704
Telephone: 309-663-4698
E-mail address: deawiu@yahoo.com
Signature: Dan Arendell

RECEIVED
BLM AZ STATE OFFICE
2012 AUG - 3 P 3:12
PHOENIX, ARIZONA
BLM
Date
Stamp

Check here if this is a change of address.

LINE NO.	AMC NUMBER	CLAIM/SITE NAME	COUNTY RECORDER DATA (If available)	TWP	RNG	SEC
1	370312	RAINBOWS END #10	06-0270-132 MARICOPA 4001224B-438SP-711 YAVAPAI	7N	3W	8
2						
3						
4						
5						
6						
7						
8						
9						
10						

List additional claims on Form MCF114.

Bureau of Land Management
Arizona State Office
www.blm.gov/az/

No. of Claims: 1 x \$140 = \$140.00
Check No: 5043 Init: AT
Receipt No.: 2623715
For BLM Use Only

Form: MCF112
Revised July 2009

This form is available from the Arizona Department of Mines and Mineral Resources and may be reproduced.

REB 5 8-15-12

1.40 acre place

\$140 balance

pd \$140 11/13/12
AT

United States Department of the Interior
Bureau of Land Management
 LANDS/RECREATION & PLANNING
 ONE N CENTRAL AVE
 PHOENIX, AZ 85004 -2203
 Phone: 602-417-9200

Receipt

No: 2623715

Transaction #: 2704103	
Date of Transaction: 08/06/2012	
CUSTOMER:	
DAN ARENDELL 2809 RICHARD RD BLOOMINGTON,IL 61704-4639 US	

LINE #	QTY	DESCRIPTION	REMARKS	UNIT PRICE	TOTAL
1	1.00	LOCATABLE MINERALS / MINING CLAIMS-NOT NEW-UNADJUD,ONE AUTH NO. ONLY / MINING CLAIM MONEY RECEIVED CASES: AMC370313/\$140.00	MAINT FEE PYMNT (1) 2013	- n/a -	140.00
TOTAL:					\$140.00

PAYMENT INFORMATION			
1	AMOUNT:	140.00	POSTMARKED: N/A
	TYPE:	CHECK	RECEIVED: 08/03/2012
	CHECK NO:	5043	
	NAME:	ARENDELL, DAN 2809 RICHARD RD BLOOMINGTON IL 61704-4639 US	

REMARKS

This receipt was generated by the automated BLM Collections and Billing System and is a paper representation of a portion of the official electronic record contained therein.



United States Department of the Interior



BUREAU OF LAND MANAGEMENT
Arizona State Office
One North Central Avenue, Suite 800
Phoenix, Arizona 85004-4427
www.blm.gov/az/

In Reply Refer To:
3800 (9310) AT
AMC370311

OCT 31 2012

CERTIFIED MAIL – RETURN RECEIPT REQUEST 7007 2680 0000 8514 7238

NOTICE

ARENDELL ANN, DAN
2809 RICHARD RD
BLOOMINGTON, IL 61704

This Notice Affects Those Claims
Shown in the Block Below.

AMC370313
RAINBOWS END #10

RECEIVED
BLM AZ STATE OFFICE
2012 NOV 13 12:33
PHOENIX, ARIZONA

Additional Fees

2013 Maintenance Fees - Additional Fees Required

Your maintenance fee payment for the 2013 assessment year, in the amount of \$140 per claim, for the placer claims listed above, has been received and is insufficient. **The total due on your claim(s) is: \$140.**

In accordance with the Consolidated Appropriations Act of 2012, Public Law 112-74 (125 Stat 1047), and FR44155-44158 (2012) Congress changed the way maintenance fees for placer mining claims are assessed. Instead of charging the maintenance fee on a per-claim basis, Congress stated that the fee, which is currently \$140, will be assessed on each 20 acre parcel of a placer claim or portion thereof.

Insufficient payment of the annual maintenance fee for the 2013 assessment year is a curable defect. **Therefore you are required to do one of the following within 30 days of receipt of this notice or your claim(s) will be declared forfeited:** 1) submit additional fees of \$140 per 20-acres or portion thereof based on the full acreage of the claim, or 2) amend the claim(s) to reduce the acres so a lesser fee is due and submit any additional fees due; or 3) relinquish the claim(s) in their entirety, in which case BLM will refund the maintenance fees you have already paid for the 2013 assessment year.

If you choose to amend the claims to reduce the acres, you must submit an amended location notice for each claim, with an accurate description and dimensions of the reduced claim, along with a map depicting the reduced claim, and a \$10 processing fee per amendment. An amendment must also be recorded at the county. If the amended claim contains more than 20 acres, calculate the additional fees due and submit those fees with the amendment(s).

NO. OF CLAIMS _____
AMOUNT \$140
RECEIPT NO. 2689313
INIT. AA

** BLM-ASO**

11/15/12 AT

Ms. Ann Arendell
2809 Richard Rd.
Bloomington, IL 61704-4639



CHAMPAIGN IL 618

07 NOV 2012 PM 1 L



RECEIVED
BLM AZ STATE OFFICE

2012 NOV 13 P 12:33

PHOENIX, ARIZONA

U.S. Department of Interior
Bureau of Land Management
Arizona State Office
One North Central Avenue, Suite 800
Phoenix, AZ 85004-4427

8500484427



United States Department of the Interior
Bureau of Land Management
 LANDS/RECREATION & PLANNING
 ONE N CENTRAL AVE
 PHOENIX, AZ 85004 -2203
 Phone: 602-417-9200

Receipt

No: 2689313

Transaction #: 2770929	
Date of Transaction: 11/14/2012	
CUSTOMER:	
DAN ARENDELL 2809 RICHARD RD BLOOMINGTON,IL 61704-4639 US	

LINE #	QTY	DESCRIPTION	REMARKS	UNIT PRICE	TOTAL
1	1.00	LOCATABLE MINERALS / MINING CLAIMS-NOT NEW-UNADJUD,ONE AUTH NO. ONLY / MINING CLAIM MONEY RECEIVED CASES: AMC370313/\$140.00	ADDITIONAL MONIES FOR MAINT FEE PYMNT 2013	- n/a -	140.00
TOTAL:					\$140.00

PAYMENT INFORMATION			
1	AMOUNT:	140.00	POSTMARKED: 11/07/2012
	TYPE:	CHECK	RECEIVED: 11/14/2012
	CHECK NO:	5083	
	NAME:	ARENDELL, ANN L 2809 RICHARD RD BLOOMINGTON IL 61704-4639 US	

REMARKS

This receipt was generated by the automated BLM Collections and Billing System and is a paper representation of a portion of the official electronic record contained therein.

Amc 370311

UNITED STATES
DEPARTMENT OF THE INTERIOR
BUREAU OF LAND MANAGEMENT
**MAINTENANCE FEE PAYMENT FORM
FOR PLACER MINING CLAIMS**

Remitter Name: JACK AND TAMARA RINCK
 Mailing Address: 134 W. HILLSIDE ST.
 City, State, Zip: MESA, AZ, 85201
 Check here if this is a change of address.

FOR COUNTY RECORDER'S USE

No. of claims 1
 Total due BLM \$ \$280.00

- The maintenance fee may be paid by cash, check, money order, Bureau of Land Management (BLM) Declining Deposit Account, or credit card (VISA, American Express, Discover, or MasterCard). Payments must be remitted to the BLM State Office where your claim or site is recorded and received on or before September 1. If the payment is mailed, the envelope must be postmarked by a bona fide delivery service on or before September 1 and received at the proper BLM State Office within 15 calendar days after the due date. Payments may also be made by telephone using a credit card. A complete listing of BLM State Offices with their addresses and phone numbers can be found at <http://www.blm.gov>.
- The maintenance fee for the following claim(s) applies to the assessment year 2013.

CLAIM NAME	BLM SERIAL NO.	ACRES IN CLAIM	PAYMENT DUE TO THE BLM (See Instructions on Page 2)
RAINBOWS END #4	AMC370312	40	\$280.00

RECEIVED
BLM STATE OFFICE
2012 AUG 22 P 331
PHOENIX, ARIZONA

Use a separate sheet for additional claim names, serial numbers, and claimant names and addresses.

(Continued on page 2)

ENTERED INTO COMPUTER
9/5/12 AT

Jack Rinck
134 W. Hillside St
Mesa, Az 85201

PHOENIX AZ 852

21 AUG 2012 PM 6 1



BUREAU of LAND Management
ARIZONA STATE OFFICE
ONE NORTH CENTRAL AVENUE, Suite 8500
PHOENIX, AZ, 85004-4427

PHOENIX ARIZONA

21 AUG 22 P 3:31

RECEIVED
BLM AZ STATE OFFICE

85004442700



United States Department of the Interior
Bureau of Land Management
 LANDS/RECREATION & PLANNING
 ONE N CENTRAL AVE
 PHOENIX, AZ 85004 -2203
 Phone: 602-417-9200

Receipt

No: 2638001

Transaction #: 2718613	
Date of Transaction: 08/23/2012	
CUSTOMER:	
TAMARA R RINCK 134 W HILLSIDE ST MESA, AZ 85201-2618 US	

LINE #	QTY	DESCRIPTION	REMARKS	UNIT PRICE	TOTAL
1	1.00	LOCATABLE MINERALS / MINING CLAIMS-NOT NEW-UNADJUD, ONE AUTH NO. ONLY / MINING CLAIM MONEY RECEIVED CASES: AMC370312/\$280.00	MAINT FEE PYMNT (1) 2013	- n/a -	280.00
TOTAL:					\$280.00

PAYMENT INFORMATION			
1	AMOUNT:	280.00	POSTMARKED: N/A
	TYPE:	CHECK	RECEIVED: 08/22/2012
	CHECK NO:	20266968205	
	NAME:	RINCK, TAMARA R 134 W HILLSIDE ST MESA AZ 85201-2618 US	

REMARKS

This receipt was generated by the automated BLM Collections and Billing System and is a paper representation of a portion of the official electronic record contained therein.

AMC 370311

MAINTENANCE FEE PAYMENT

Claimant Name: JACK and TAMARA RINCK
Address: 134 W Hillside St
City: MESA State: AZ Zip: 85201
Telephone: 480-659-6055, cell 602-818-2632
E-mail address: jackson3.az@netzero.com
Signature: JACK and TAMARA RINCK

Check here if this is a change of address.

BLM
Date
Stamp

RECEIVED
BLM AZ STATE OFFICE

2011 AUG 22 A 7:51

PHOENIX, ARIZONA

LINE NO.	AMC NUMBER	CLAIM/SITE NAME	COUNTY RECORDER DATA (If available)	TWP	RNG	SEC
1	370312	RAINBOWS END #41		0070N	0040W	012
2						
3						
4						
5						
6						
7						
8						
9						
10						

ENTERED INTO COMPUTER
SEP 01 2011

List additional claims on Form MCF114.

Bureau of Land Management
Arizona State Office
www.blm.gov/az/

No. of Claims: 1 x \$140 = 140
Check No: 0344 Init. VR
Receipt No.: 2411071
For BLM Use Only

Form: MCF112
Revised July 2009

This form is available from the Arizona Department of Mines and Mineral Resources and may be reproduced.

United States Department of the Interior
 Bureau of Land Management
 LANDS/RECREATION & PLANNING
 ONE N CENTRAL AVE
 PHOENIX, AZ 85004 -2203
 Phone: 602-417-9200

Receipt

No:

2411071

Transaction #: 2486417	
Date of Transaction: 08/22/2011	
CUSTOMER:	
TAMARA R RINCK 134 W HILLSIDE ST MESA, AZ 85201-2618 US	<i>SEP 01 2011</i>

LINE #	QTY	DESCRIPTION	REMARKS	UNIT PRICE	TOTAL
1	1.00	LOCATABLE MINERALS / MINING CLAIMS-NOT NEW-UNADJUD, ONE AUTH NO. ONLY / MINING CLAIM MONEY RECEIVED CASES: AMC370312/\$140.00	MAINT 2012/1	- n/a -	140.00
TOTAL:					\$140.00

PAYMENT INFORMATION			
1	AMOUNT:	140.00	POSTMARKED: 08/18/2011
	TYPE:	CHECK	RECEIVED: 08/22/2011
	CHECK NO:	19067730344	
	NAME:	RINCK, JACK 134 W HILLSIDE ST MESA AZ 85201-2618 US	


REMARKS

This receipt was generated by the automated BLM Collections and Billing System and is a paper representation of a portion of the official electronic record contained therein.

J RIVER
134 W Hillside St
Mesa, AZ 85201

PHOENIX AZ 850

18 AUG 2011 PM 4:11



RECEIVED
PLM AZ STATE OFFICE

2011 AUG 19 P 3:15

PHOENIX, ARIZONA

BUREAU OF LAND Management
ARIZONA STATE Office
ONE NORTH Central Avenue
Suite 800
PHOENIX, AZ 85004-4427

8500484427



Amc 370311

MAINTENANCE FEE PAYMENT

Claimant Name: DAN ARENDELL
Address: 2809 RICHARD Rd
City: Bloomington State: IL Zip: 61704
Telephone: 309-663-4698
E-mail address: deawin@YAHOO.com
Signature: Dan Arendell

RECEIVED
BLM AZ STATE OFFICE
2011 AUG 17 A 7:56
PHOENIX, ARIZONA
BLM
Date
Stamp

Check here if this is a change of address.

LINE NO.	AMC NUMBER	CLAIM/SITE NAME	COUNTY RECORDER DATA (If available)	TWP	RNG	SEC
1	370313	RAINBOWS END # 10	06-0270-132-MARICOPA 4001224B-4385P-711 YAVAPAI	7N	3W	8
2						
3						
4						
5						
6						
7						
8						
9						
10						

List additional claims on Form MCF114.

No. of Claims: 1 x \$140 = \$140.00
Check No: 9754 Init. DA
Receipt No.: 2407169
For BLM Use Only

Bureau of Land Management
Arizona State Office
www.blm.gov/az/

AUG 24 2011 *cm*

Form: MCF112
Revised July 2009

This form is available from the Arizona Department of Mines and Mineral Resources and may be reproduced.



Mr. Dan Arendell
 2809 Richard Rd.
 Bloomington, IL 61704

PEORIA, IL 616

13 AUG 2011 PM 2 L



USA FIRST-CLASS FOREVER

RECEIVED
 TULSA STATE OFFICE
 2011 AUG 16 P 1:51
 PHOENIX, ARIZONA

US Dept of the Interior
 Bureau of Land Management
 ONE N. CENTRAL Ave
 Phoenix, Az 85004-2203

8500484414



United States Department of the Interior
Bureau of Land Management
 LANDS/RECREATION & PLANNING
 ONE N CENTRAL AVE
 PHOENIX, AZ 85004 -2203
 Phone: 602-417-9200

Receipt

No: 2407169

Transaction #: 2482445	
Date of Transaction: 08/17/2011	
CUSTOMER:	
DAN ARENDELL 2809 RICHARD RD BLOOMINGTON, IL 61704-4639 US	

LINE #	QTY	DESCRIPTION	REMARKS	UNIT PRICE	TOTAL
1	1.00	LOCATABLE MINERALS / MINING CLAIMS-NOT NEW-UNADJUD, ONE AUTH NO. ONLY / MINING CLAIM MONEY RECEIVED CASES: AMC370313/\$140.00	MAINT FEE PYMNT (1) 2012	- n/a -	140.00
TOTAL:					\$140.00

PAYMENT INFORMATION			
1	AMOUNT:	140.00	POSTMARKED: 08/13/2011
	TYPE:	CHECK	RECEIVED: 08/17/2011
	CHECK NO:	9754	
	NAME:	ARENDELL, DAN 2809 RICHARD RD BLOOMINGTON IL 61704-4639 US	

REMARKS

This receipt was generated by the automated BLM Collections and Billing System and is a paper representation of a portion of the official electronic record contained therein.

AMC 370311

MAINTENANCE FEE PAYMENT

Claimant Name: JACK AND TAMARA RINCK

Address: 134 W Hillside St

City: Mesa State: AZ Zip: 85201 ✓

Telephone: 480-659-6055

E-mail address: jackson3.az@netzero.com

Signature: Jack & Tamara Rinck

Check here if this is a change of address.

RECEIVED
BLM AZ STATE OFFICE
PHOENIX, ARIZONA
2010 AUG 18 A 10:33
BLM
Date
Stamp

LINE NO.	AMC NUMBER	CLAIM/SITE NAME	COUNTY RECORDER DATA (If available)	TWP	RNG	SEC
1	370312	RAINBOWS END #4		0070N	0040W	012
2						
3						
4						
5						
6						
7						
8						
9						
10						

ENTERED INTO COMPUTER
AUG 25 2PM

List additional claims on Form MCF114.

Bureau of Land Management
Arizona State Office
www.blm.gov/az/

No. of Claims: <u>1</u> x \$140 = <u>140.00</u>
Check No: <u>0001</u> Init. <u>ERG</u>
Receipt No.: <u>2193802</u>
For BLM Use Only

Form: MCF112
Revised July 2009

This form is available from the Arizona Department of Mines and Mineral Resources and may be reproduced.

United States Department of the Interior
Bureau of Land Management
 LANDS/RECREATION & PLANNING
 ONE N CENTRAL AVE
 PHOENIX, AZ 85004 -2203
 Phone:

Receipt

No: 2193802

Transaction #: 2263613		ENTERED INTO COMPUTER	
Date of Transaction: 08/18/2010		<i>[Signature]</i>	
CUSTOMER:	TAMARA R RINCK 134 W HILLSIDE ST MESA, AZ 85201-2618 US	AUG 25 2010	

LINE #	QTY	DESCRIPTION	REMARKS	UNIT PRICE	TOTAL
1	1.00	LOCATABLE MINERALS / MINING CLAIMS- NOT NEW-UNADJUD, ONE AUTH NO. ONLY / MINING CLAIM MONEY RECEIVED CASES: AMC370312/\$140.00	2011 MAINT (1)	- n/a -	140.00
TOTAL:					\$140.00

PAYMENT INFORMATION			
1	AMOUNT:	140.00	POSTMARKED: N/A
	TYPE:	CHECK	RECEIVED: 08/18/2010
	CHECK NO:	0001	
	NAME:	RINCK, TAMARA R 134 W HILLSIDE ST MESA AZ 85201-2618 US	

REMARKS

This receipt was generated by the automated BLM Collections and Billing System and is a paper representation of a portion of the official electronic record contained therein.

AMC 370311

MAINTENANCE FEE PAYMENT

Claimant Name: DAN ARENDELL
Address: 2809 RICHARD RD
City: BLOOMINGTON State: IL Zip: 61704
Telephone: 309-663-4698 ✓
E-mail address: darew@YAHOO.COM
Signature: Dan Arendell

RECEIVED
BLM AZ STATE OFFICE
2010 AUG 18 A 10:10
PHOENIX, ARIZONA
BLM
Date
Stamp

Check here if this is a change of address.

LINE NO.	AMC NUMBER	CLAIM/SITE NAME	COUNTY RECORDER DATA (If available)	TWP	RNG	SEC
1	370313	RAINBOWS END # 10	06-0270132 - MARICOPA 4001224B-4385P-711 YAVAPAI	7N	3W	8
2						
3						
4						
5						
6						
7						
8						
9						
10						

ENTERED INTO COMPUTER
AUG 24 2010

List additional claims on Form MCF114.

Bureau of Land Management
Arizona State Office
www.blm.gov/az/

No. of Claims: 1 x \$140 = 140.00
Check No: 9631 Init. D.A.H.
Receipt No.: 2193457
For BLM Use Only

Form: MCF112
Revised July 2009

United States Department of the Interior
Bureau of Land Management
 LANDS/RECREATION & PLANNING
 ONE N CENTRAL AVE
 PHOENIX, AZ 85004 -2203
 Phone:

Receipt

No: 2193457

Transaction #: 2263261		ENTERED INTO COMPUTER
Date of Transaction: 08/17/2010		
CUSTOMER:	DAN ARENDELL 2809 RICHARD RD BLOOMINGTON,IL 61704-4639 US	AUG 24 2010

LINE #	QTY	DESCRIPTION	REMARKS	UNIT PRICE	TOTAL
1	1.00	LOCATABLE MINERALS / MINING CLAIMS- NOT NEW-UNADJUD, ONE AUTH NO. ONLY / MINING CLAIM MONEY RECEIVED CASES: AMC370313/\$140.00	MAINT FEE PYMNT (1) 2011	- n/a -	✓ 140.00
TOTAL:					\$140.00

PAYMENT INFORMATION			
1	AMOUNT:	140.00	POSTMARKED: N/A
	TYPE:	CHECK	RECEIVED: 08/17/2010
	CHECK NO:	9631	
	NAME:	ARENDELL, DAN 2809 RICHARD RD BLOOMINGTON IL 61704-4639 US	

REMARKS

This receipt was generated by the automated BLM Collections and Billing System and is a paper representation of a portion of the official electronic record contained therein.

AMC370311

MAINTENANCE FEE PAYMENT

Claimant Name: DAN ARENDELL
Address: 2809 RICHARD RD
City: Bloomington State: IL Zip: 61704
Telephone: 309-663-4698
E-mail address: deawin@yahoo.com
Signature: Dan Arendell

Check here if this is a change of address.

RECEIVED
BLM AZ STATE OFFICE
2009 AUG 17 A 8:19
PHOENIX, ARIZONA
BLM
Date
Stamp

LINE NO.	AMC NUMBER	CLAIM/SITE NAME	COUNTY RECORDER DATA (If available)	TWP	RNG	SEC
1	370313	RAINBOW'S	06-0270132-MARICOPA			
2		END # 10	4009224B-4385P-711	7N	3W	8
3			YAVAPAI			
4						
5						
6						
7						
8						
9						
10						

RECEIVED
BLM AZ STATE OFFICE
2009 AUG 17 A 8:19
PHOENIX, ARIZONA

List additional claims on Form MCF114.

Bureau of Land Management
Arizona State Office
www.az.blm.gov

No. of Claims: 1 x \$~~140~~¹⁴⁰ = 140.00
Check No: 9451 Init. ESG
Receipt No.: 1983322
For BLM Use Only

Form: MCF112
Revised July 2005

This form is available from the Arizona Department of Mines and Mineral Resources and may be reproduced.



United States Department of the Interior
Bureau of Land Management
 BUSINESS & SUPPORT SVCS DIV
 ONE N CENTRAL AVE SUITE 800
 PHOENIX, AZ 85004 -4427
 Phone: (602) 417-9200

Receipt

No: 1983322

Transaction #: 2047400	
Date of Transaction: 08/20/2009	
CUSTOMER:	DAN ARENDELL 2809 RICHARD RD BLOOMINGTON,IL 61704-4639 US

LINE #	QTY	DESCRIPTION	REMARKS	UNIT PRICE	TOTAL
1	1.00	LOCATABLE MINERALS / MINING CLAIMS- NOT NEW-UNADJUD,ONE AUTH NO. ONLY / MINING CLAIM MONEY RECEIVED CASES: AMC370313/\$140.00	2010 MAINT (1)	- n/a -	140.00
TOTAL:					\$140.00

PAYMENT INFORMATION					
1	AMOUNT:	140.00	POSTMARKED:	08/12/2009	
	TYPE:	CHECK	RECEIVED:	08/17/2009	
	CHECK NO:	9451			
	NAME:	ARENDELL, DAN 2809 RICHARD RD BLOOMINGTON IL 61704-4639 US			

REMARKS

This receipt was generated by the automated BLM Collections and Billing System and is a paper representation of a portion of the official electronic record contained therein.

AMC 370311

MAINTENANCE FEE PAYMENT

Claimant Name: Jack and Tamara Rinck

Address: 134 W Hillside St.

City: Mesa State: AZ Zip: 85201

Telephone: 480-659-6055

E-mail address: jackson3.az@netzero.com

Signature: Jack & Tamara Rinck

Check here if this is a change of address.

RECEIVED
BLM AZ STATE OFFICE
2009 AUG 18 A 8:02
PHOENIX, ARIZONA

BLM
Date
Stamp

LINE NO.	AMC NUMBER	CLAIM/SITE NAME	COUNTY RECORDER DATA (If available)	TWP	RNG	SEC
1	370312	RAINBOW END #4		0070N	0040W	012
2						
3						
4						
5						
6						
7						
8						
9						
10						

List additional claims on Form MCF114.

Bureau of Land Management
Arizona State Office
www.blm.gov/az/

No. of Claims: 1 x \$140 = 140
 Check No: 7957 Init. JMC
 Receipt No.: 1980457
 For BLM Use Only

Form: MCF112
Revised July 2009

This form is available from the Arizona Department of Mines and Mineral Resources and may be reproduced.



United States Department of the Interior
 Bureau of Land Management
 BUSINESS & SUPPORT SVCS DIV
 ONE N CENTRAL AVE SUITE 800
 PHOENIX, AZ 85004 -4427
 Phone: (602) 417-9200

Receipt

No:

1980457

Transaction #: 2044494	
Date of Transaction: 08/18/2009	
CUSTOMER:	TAMARA R RINCK 134 W HILLSIDE ST MESA,AZ 85201-2618 US

LINE #	QTY	DESCRIPTION	REMARKS	UNIT PRICE	TOTAL
1	1.00	LOCATABLE MINERALS / MINING CLAIMS-NOT NEW-UNADJUD,ONE AUTH NO. ONLY / MINING CLAIM MONEY RECEIVED CASES: AMC370312/\$140.00	MAINT 2010/1	- n/a -	140.00
TOTAL:					\$140.00

PAYMENT INFORMATION			
1	AMOUNT:	140.00	POSTMARKED: 08/15/2009
	TYPE:	CHECK	RECEIVED: 08/18/2009
	CHECK NO:	7957	
	NAME:	RINICK, TAMARA 134 W HILLSIDE ST MESA AZ 85201-2618 US	

REMARKS

This receipt was generated by the automated BLM Collections and Billing System and is a paper representation of a portion of the official electronic record contained therein.

AMC 370311

MAINTENANCE FEE PAYMENT

Claimant Name: JACK + TAMARA RINCK
Address: 134 W. Hillside St
City: MESA State: AZ Zip: 85201
Telephone: 480-659-6055
E-mail address: jackson3.az@netzero.com
Signature: JACK + TAMARA RINCK

Check here if this is a change of address.

RECEIVED
B.L.M. AZ STATE OFFICE
2008 AUG 18 A 7:32
PHOENIX, ARIZONA
BLM
Date
Stamp

LINE NO.	AMC NUMBER	CLAIM/SITE NAME	COUNTY RECORDER DATA (If available)	TWP	RNG	SEC
1	370312	RAINBOWS END #4	06-0270130	7N	4w	12
2						
3						
4		ENTERED INTO COMPUTER				
5						
6						
7						
8						
9						
10						

List additional claims on Form MCF114.

Bureau of Land Management
Arizona State Office
www.az.blm.gov

No. of Claims: 1 x \$125 = 125.00
Check No: 7826 Init. SP28
Receipt No.: 1744726
For BLM Use Only

Form: MCF112
Revised July 2005

United States Department of the Interior
 Bureau of Land Management
 BUSINESS & SUPPORT SVCS DIV
 ONE N CENTRAL AVE SUITE 800
 PHOENIX, AZ 85004 -4427
 Phone: (602) 417-9200

Receipt

No:

1764726

Transaction #: 1822318		ENTERED INTO COMPUTER SEP 08 2008
Date of Transaction: 08/19/2008		
CUSTOMER:	TAMARA RINCK 134 W HILLSIDE ST MESA, AZ 85201	

PB *to VERIFIED*

LINE #	QTY	DESCRIPTION	REMARKS	UNIT PRICE	TOTAL
1	1.00	LOCATABLE MINERALS / MINING CLAIMS-NOT NEW-UNADJUD, ONE AUTH NO. ONLY / MINING CLAIM MONEY RECEIVED (455) CASES: AMC370312/\$125.00	MAINT 2009	- n/a -	125.00
TOTAL:					\$125.00

PAYMENT INFORMATION					
1	AMOUNT:	\$125.00	POSTMARKED:	8/14/08 0:00	
	TYPE:	CHECK	RECEIVED:	08/18/2008	
	CHECK NO:	7826			
	NAME:	RINCK, TAMARA R 134 W HILLSIDE ST MESA AZ 85201			

REMARKS

This receipt was generated by the automated BLM Collections and Billing System and is a paper representation of a portion of the official electronic record contained therein.

AMC 370311

MAINTENANCE FEE PAYMENT

Claimant Name: DAN ARENDELL
Address: 2809 RICHARD Rd
City: Bloomington State: IL Zip: 61704
Telephone: 309-663-4698
E-mail address: darewll@Yahoo.com
Signature: Dan Arendell

Check here if this is a change of address.

RECEIVED
BLM, AZ STATE OFFICE
2008 AUG 18 A 7:19
PHOENIX, ARIZONA
BLM
Date
Stamp

LINE NO.	AMC NUMBER	CLAIM/SITE NAME	COUNTY RECORDER DATA (If available)	TWP	RNG	SEC
1	370313	RAINBOWS END #10	06-0270132-MARICOPA 4001224B-4385P-711 YAVAPAI	7N	3W	8
2						
3						
4		ENTERED INTO COMPUTER				
5		SEP 08 2008 PB				
6						
7						
8						
9						
10						

List additional claims on Form MCF114.

Bureau of Land Management
Arizona State Office
www.az.blm.gov

No. of Claims: 1 x \$125 = 125
Check No: 9315 Init. VMC
Receipt No.: 1743665
For BLM Use Only

Form: MCF112
Revised July 2005

This form is available from the Arizona Department of Mines and Mineral Resources and may be reproduced.

United States Department of the Interior
 Bureau of Land Management
 BUSINESS & SUPPORT SVCS DIV
 ONE N CENTRAL AVE SUITE 800
 PHOENIX, AZ 85004 -4427
 Phone: (602) 417-9200

Receipt

No:

1763665

Transaction #: 1821245		ENTERED INTO COMPUTER SEP 08 2008 <i>PB & VERIFIED</i>
Date of Transaction: 08/18/2008		
CUSTOMER:	DAN ARENDELL 2809 RICHARD RD BLOOMINGTON,IL 61704	

LINE #	QTY	DESCRIPTION	REMARKS	UNIT PRICE	TOTAL
1	1.00	LOCATABLE MINERALS / MINING CLAIMS-NOT NEW-UNADJUD,ONE AUTH NO. ONLY / MINING CLAIM MONEY RECEIVED (455) CASES: AMC370313/\$125.00	MAINT 2009/1	- n/a -	125.00
TOTAL:					\$125.00

PAYMENT INFORMATION					
1	AMOUNT:	\$125.00	POSTMARKED:	8/12/08 0:00	
	TYPE:	CHECK	RECEIVED:	08/18/2008	
	CHECK NO:	9315			
	NAME:	ARENDELL, DAN 2809 RICHARD RD BLOOMINGTON IL 61704			

REMARKS

This receipt was generated by the automated BLM Collections and Billing System and is a paper representation of a portion of the official electronic record contained therein.

AMG 370311

MAINTENANCE FEE PAYMENT

Claimant Name: DAN ARENDELL
 Address: 2809 RICHARD RD
 City: Bloomington State: IL Zip: 61704
 Telephone: 309-663-4698
 E-mail address: dea.wia@yahoo.com
 Signature: Dan Arendell

RECEIVED
 B.L.M. AZ STATE OFFICE
 2007 AUG 10 A 9:34
 PHOENIX, ARIZONA
 BLM
 Date
 Stamp

Check here if this is a change of address.

LINE NO.	AMC NUMBER	CLAIM/SITE NAME	COUNTY RECORDER DATA (If available)	TWP	RNG	SEC
<u>1</u>	<u>370313</u>	<u>RAINBOWS END</u> <u># 10</u>	<u>06-0270132-MARICOPA</u> <u>4001224B-4385P-711</u> <u>YAVAPAI</u>	<u>7N</u>	<u>3W</u>	<u>8</u>
3						
4						
5						
6						
7						
8						
9						
10						

List additional claims on Form MCF114.

Bureau of Land Management
Arizona State Office
www.az.blm.gov

No. of Claims: 1 x \$125 = 125⁰⁰
 Check No: 9172 Init. SC
 Receipt No.: 1541526
For BLM Use Only

Form: MCF112
 Revised July 2005

This form is available from the **Arizona Department of Mines and Mineral Resources** and may be reproduced.

United States Department of the Interior
Bureau of Land Management
 BUSINESS & SUPPORT SVCS DIV
 ONE N CENTRAL AVE SUITE 800
 PHOENIX, AZ 85004 -4427
 Phone: (602) 417-9200

Receipt

No: 1541526

Transaction #: 1592864	
Date of Transaction: 08/10/2007	
CUSTOMER:	DAN ARENDELL 2809 RICHARD RD BLOOMINGTON,IL 61704

LINE #	QTY	DESCRIPTION	REMARKS	UNIT PRICE	TOTAL
1	1.00	LOCATABLE MINERALS / MINING CLAIMS-NOT NEW-UNADJUD,ONE AUTH NO. ONLY / MINING CLAIM MONEY RECEIVED (455) CASES: AMC370313/\$125.00	MAINT 2008 (1)	- n/a -	125.00
TOTAL:					\$125.00

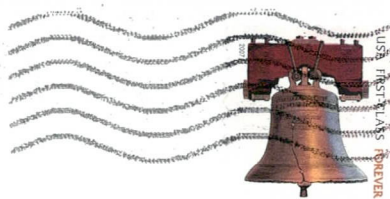
PAYMENT INFORMATION					
1	AMOUNT:	\$125.00	POSTMARKED:	8/7/07 0:00	
	TYPE:	CHECK	RECEIVED:	08/10/2007	
	CHECK NO:	9172			
	NAME:	ARENDELL, DAN 2809 RICHARD RD BLOOMINGTON IL 61704			

REMARKS

This receipt was generated by the automated BLM Collections and Billing System and is a paper representation of a portion of the official electronic record contained therein.

DAN ARENDELL
2809 Richard Rd
Bloomington IL 61704

BLOOMINGTON
IL 617 2 T
07 AUG 2007 PM



RECEIVED
B.L.M. AZ STATE OFFICE

2007 AUG 10 A 9:34

PHOENIX, ARIZONA

BUREAU of Land Management
ARIZONA STATE OFFICE
One North Central Avenue
Suite 800
Phoenix, Az 85007-4427

8500484427 0041



AMC 370311

MAINTENANCE FEE PAYMENT

Claimant Name: JACK & TAMARA RINCK

Address: 134 W Hillside St

City: Mesa State: AZ Zip: 85201

Telephone: 480-659-6055

E-mail address: jackson3.az@netzero.com

Signature: Jack E Rinck & Tamara Rinck

Check here if this is a change of address.

BLM Date Stamp	RECEIVED
	B.L.M. AZ STATE OFFICE
	2001 AUG 10 A 9:23
	PHOENIX, ARIZONA

LINE NO.	AMC NUMBER	CLAIM/SITE NAME	COUNTY RECORDER DATA (If available)	TWP	RNG	SEC
1	370312	RAINBOWS END #4	06-0270130	7N	4W	12
2						
3						
4						
5						
6						
7						
8						
9						
10						

List additional claims on Form MCF114.

Bureau of Land Management
Arizona State Office
www.az.blm.gov

No. of Claims: <u>1</u> x \$125 = <u>125</u>
Check No: <u>7672</u> Init. <u>AMC</u>
Receipt No.: <u>1541533</u>
For BLM Use Only

Form: MCF112
Revised July 2005

This form is available from the **Arizona Department of Mines and Mineral Resources** and may be reproduced.

United States Department of the Interior
Bureau of Land Management
 BUSINESS & SUPPORT SVCS DIV
 ONE N CENTRAL AVE SUITE 800
 PHOENIX, AZ 85004 -4427
 Phone: (602) 417-9200

Receipt

No: 1541533

Transaction #: 1592873	
Date of Transaction: 08/10/2007	
CUSTOMER:	JACK & TAMARA RINCK 134 W HILLSIDE ST MESA,AZ 85201

LINE #	QTY	DESCRIPTION	REMARKS	UNIT PRICE	TOTAL
1	1.00	LOCATABLE MINERALS / MINING CLAIMS- NOT NEW-UNADJUD,ONE AUTH NO. ONLY / MINING CLAIM MONEY RECEIVED (455) CASES: AMC370312/\$125.00	MAINT 2008/1	- n/a -	125.00
TOTAL:					\$125.00

PAYMENT INFORMATION			
1	AMOUNT:	\$125.00	POSTMARKED: N/A
	TYPE:	CHECK	RECEIVED: 08/10/2007
	CHECK NO:	7672	
	NAME:	RINCK, JACK E 134 W HILLSIDE ST MESA AZ 85201	

REMARKS

This receipt was generated by the automated BLM Collections and Billing System and is a paper representation of a portion of the official electronic record contained therein.

AMC 370311

MAINTENANCE FEE PAYMENT

RECEIVED
B.L.M. AZ STATE OFFICE
2007 MAY 22 A 9 37
PHOENIX, ARIZONA
BLM
Date
Stamp

Claimant Name: FRANK NAVECKY
Address: 7 MORTON AVE
City: Wilmington State: DE Zip: 19805
Telephone: _____
E-mail address: _____
Signature: _____

Check here if this is a change of address.

LINE NO.	AMC NUMBER	CLAIM/SITE NAME	COUNTY RECORDER DATA (If available)	TWP	RNG	SEC
1	370311	Pharaoh's Tomb # 15	06-0270131	7N	3W	17
2						
3						
4						
5						
6						
7						
8						
9						
10						

List additional claims on Form MCF114.

No. of Claims: 1 x \$125 = 125.00
Check No: 2009 Init. [Signature]
Receipt No.: 1496172
For BLM Use Only

Bureau of Land Management
Arizona State Office
www.az.blm.gov

Form: MCF112
Revised July 2005

United States Department of the Interior
Bureau of Land Management
 BUSINESS & SUPPORT SVCS DIV
 ONE N CENTRAL AVE SUITE 800
 PHOENIX, AZ 85004 -4427
 Phone: (602) 417-9200

Receipt

No:

1496172

Transaction #: 1546260		ENTERED INTO COMPUTER
Date of Transaction: 05/23/2007		
CUSTOMER:	FRANK NAVECKY 7 MORTON DRIVE WILMINGTON, DE 19805	JUN 04 2007 <i>PB</i>

LINE #	QTY	DESCRIPTION	REMARKS	UNIT PRICE	TOTAL
1	1.00	LOCATABLE MINERALS / MINING CLAIMS-NOT NEW-UNADJUD, ONE AUTH NO. ONLY / MINING CLAIM MONEY RECEIVED (455) CASES: AMC370311/\$125.00	MAINT 2008 (1)	- n/a -	125.00
TOTAL:					\$125.00

PAYMENT INFORMATION					
1	AMOUNT:	\$125.00	POSTMARKED:	5/16/07 0:00	
	TYPE:	CHECK	RECEIVED:	05/22/2007	
	CHECK NO:	2009			
	NAME:	NAVECKY, DEBORAH L 7 MORTON DRIVE WILMINGTON DE 19805			

REMARKS

This receipt was generated by the automated BLM Collections and Billing System and is a paper representation of a portion of the official electronic record contained therein.

278

FORM APPROVED
OMB NO. 1004-0114
Expires: December 31, 2006

MAINTENANCE FEE WAIVER CERTIFICATION

SEE INSTRUCTIONS ON REVERSE

AMC 370311

1. This small miner waiver is filed for the assessment year beginning at noon on September 1, 2006 and ending at noon on September 1, 2007.
2. The undersigned and all related parties owned ten or fewer mining claims, mill, or tunnel sites located and maintained on Federal lands in the United States of America on September 1, 2006.
3. The undersigned have performed the assessment work **required by law** for each mining claim listed **prior to filing this waiver** and understand that by filing this form; an affidavit of assessment work **must** be recorded by the December 30th following the filing of this waiver.
4. The undersigned understand that if the assessment work obligation has not yet come due under 30 U.S.C. 28 (for those claims in their first assessment year only); a notice of intent to hold reciting this condition **must** be recorded by the December 30th following the filing of this waiver.
5. The undersigned understand that mill and tunnel sites may also be listed upon this waiver and be waived from payment of the maintenance fee; and that a notice of intent to hold for these sites is required to be recorded by the December 30th immediately following the filing of this waiver.
6. The undersigned understand and acknowledge that pursuant to 43 U.S.C. 1212 and 18 U.S.C. 1001; the filing or recording of a false, fictitious, or fraudulent document with the Bureau of Land Management may result in a fine of up to \$250,000, a prison term not to exceed five years, or both.
7. The mining claims, mill or tunnel sites for which this waiver from payment of the maintenance fees is requested are:

CLAIM OR SITE NAME	BLM RECORDATION SERIAL NUMBER
1. Pharaoh's Tomb #15	AMC370311
2.	
3.	
4.	
5.	
6.	
7.	
8.	
9.	
10.	

RECEIVED
 BLM - AZ STATE OFFICE
 2006 AUG 22 A 9:47
 PHOENIX, ARIZONA

The owner(s) (claimants) of the above mining claims and sites are:

Frank Navecky
 (Owner's Name - Please Print)
 7 Morton Ave
 (Street or P.O. Box)
 Wilmington DE 19805
 (City) (State) (Zip Code)

Frank Navecky
 (Owner's Signature)

Debbie Navecky
 (Owner's Name - Please Print)
 7 Morton Ave
 (Street or P.O. Box)
 Wilmington DE 19805
 (City) (State) (Zip Code)

Debbie Navecky
 (Owner's Signature)

 (Owner's Name - Please Print)

 (Street or P.O. Box)

 (City) (State) (Zip Code)

 (Owner's Signature)

(Continued on page 2)

ENTERED IN COMPUTER
unhyde

(Owner's Name - Please Print)	(Owner's Signature)		
(Street or P.O. Box)	(City)	(State)	(Zip Code)
(Owner's Name - Please Print)	(Owner's Signature)		
(Street or P.O. Box)	(City)	(State)	(Zip Code)
(Owner's Name - Please Print)	(Owner's Signature)		
(Street or P.O. Box)	(City)	(State)	(Zip Code)
(Owner's Name - Please Print)	(Owner's Signature)		
(Street or P.O. Box)	(City)	(State)	(Zip Code)

INSTRUCTIONS

- | | |
|--|---|
| <ol style="list-style-type: none"> 1. This certification is made under the provisions of § 1744 of Title 43 and § 28-28k of Title 30 of the United States Code; and the regulations thereunder (43 CFR Part 3830). 2. The claimant(s) must fill in the dates in paragraph 1 for the beginning and ending of the assessment year for which this waiver is sought. 3. The claimant(s) must fill in the date in paragraph 2 for the beginning of the assessment year for which this waiver is sought. 4. All claim and site names and Bureau of Land Management (BLM) serial numbers must be listed for the mining claims, mill sites, and tunnel sites for which the waiver is sought. 5. All owners of the mining claims, mill sites, and tunnel sites and their addresses must be given. 6. This waiver form must be signed by all the claimants or their designated agent, in original form. If an agent is designated, a notarized designation of agent, signed by all of the claimants with proper address given, must be submitted with this waiver. | <ol style="list-style-type: none"> 7. This form must be filed no later than September 1st for the upcoming assessment year in the BLM State Office where the mining claims or sites are recorded, or the waiver cannot be granted by the BLM. (Example: to obtain a waiver for the assessment year 2000, which begins at noon on September 1, 1999, you must qualify for and file for a waiver no later than September 1, 1999, in the proper BLM State Office). 8. For all mining claims which require assessment work, you must record an affidavit of labor on or before the December 30th immediately following the filing of this waiver. For all other mining claims or sites waived, you must record a notice of intent to hold on or before the December 30th immediately following the filing of this waiver. 9. Mill and tunnel sites may also be listed upon this waiver and be waived from payment of the maintenance fee. A notice of intent to hold for these sites is required to be filed by the December 30th following the filing of this waiver. |
|--|---|

NOTICE/BURDEN HOURS STATEMENT

The Privacy Act of 1974, *as amended*, and the regulation in 43 CFR 2.48(d) provide that you be furnished the following information in connection with the information required by this certification of waiver from rental fees.

AUTHORITY: 30 U.S.C. 28-28k; 43 U.S.C. 1201, 1457, 1740, and 1744; and 43 CFR 3830.

PRINCIPLE PURPOSE: This information is to be used to verify that the owner(s) (claimants) of a mining claim has complied with 30 U.S.C. 28f and is entitled to perform assessment work in lieu of paying the maintenance fee for the mining claims listed on this form.

ROUTINE USE: (1) Adjudication of the claimant(s) certification of waiver from paying the maintenance fee otherwise required by 30 U.S.C. 28f. (2) Disclosure may be made to appropriate Federal agencies when location is made within the agency's geographic area of responsibility. (3) Information from the record and/or the record will be transferred to the appropriate Federal, State, or local agency, or a member of the public in response to a specific request for pertinent information. (4) Information may also be provided to the Department of Justice or in a proceeding before a court or adjudicative body; or to Federal, State, local or foreign agencies when needed for enforcement of civil or criminal codes or applicable regulations concerning title rights upon the public land.

EFFECT OF NOT PROVIDING INFORMATION: Disclosure of this information is required by 30 U.S.C. 28f and 43 CFR Part 3830 for those qualified claimants wishing to take the small miner waiver allowed. Failure to supply the information required in this form to support the claimants certification of waiver from payment of the otherwise required maintenance fees will result in the waiver being disallowed and the mining claims subject to forfeiture by BLM under 30 U.S.C. 28i.

The Paperwork Reduction Act of 1995 requires us to inform you that:

This information is being collected to allow the BLM to determine if you qualify for a waiver from the payment of \$100 per mining claim or site maintenance fee established in 30 U.S.C. 28f and the implementing regulations at 43 CFR 3830. A response to this request is required in accordance with the statute to obtain your benefit.

BLM would like you to know that you do not have to respond to this, or any other, Federal agency-sponsored information collection unless it displays a currently valid OMB control number.

Public reporting burden for this form is estimated to average 8 minutes (0.133 hours) per response, including time to review instructions, gathering and maintaining data, and completing and reviewing the form. Direct comments regarding this burden estimate, or any other aspect of this form, to the U.S. Department of the Interior, Bureau of Land Management, (1004-0114) Bureau Information Collection Clearance Officer (WO-630), Mail Stop 401 LS, 1849 C St., N.W., Washington, D.C. 20240.

FOR OFFICIAL USE ONLY

When Recorded Return Document to:

Frank Navecky
7 Morton Ave
Wilmington, DE 19805

Check here is this is a change of address.

Telephone: (302) 994-6994

E-mail address: frank7166@Comcast.net

AFFIDAVIT OF PERFORMANCE OF ANNUAL WORK

1. State of Arizona, County of Maricopa ss:

2. I (Name) Ted Bigelow

3. Reside at (Address) P.O. Box 323


City Wittmann County Maricopa

State AZ Zip 85361 being duly sworn, depose and say that I am a citizen of the United States, more than eighteen years of age, and that all of the facts set forth in this affidavit, subject to the provisions and penalties of 18 U.S.C. 1001 pertaining to the filing of false, fictitious, or fraudulent statements with the United States, are true and correct according to the best of my knowledge, information and belief.

4. Owner's name and address (If not shown in Items 1-3 above). Frank Navecky,
7 Morton Ave., Wilmington, DE 19805

5. That I am personally acquainted with the mining claim(s). The work and improvements were made by and at the expense of the owner(s) of said claim(s). Said contiguous group of claims, listed on this document, are situated in the

San Domingo (optional) Mining District; Maricopa County, Arizona.



Line No.	AMC NUMBER	CLAIM/SITE NAME	COUNTY RECORDER DATA (If available)	TWP	RNG	SEC
1	370311	Pharaoh's Tomb #15	06-0270131	7N	3W	17
2						
3						
4						
5						
6						

BLM
Date
Stamp

7						
8						
9						
10						

6. That between the dates starting at 12 o'clock noon on September 1, 20 05 and ending at 12 o'clock noon on September 1, 20 06 at least \$ 100.00 dollars worth of work and improvements were done and performed upon said claim(s) or upon one or more of a contiguous group of claims for the benefit of all, wholly or partly outside of a contiguous group of claims for the benefit of all, not including the location work.

7. That the following persons were employed to perform the work and improvements described herein: Ted Bigelow

8. That the work and improvements performed were: Road improvement, mining, reclamation


9. Dated: 8/8/06 Signature: [Signature]

SUBSCRIBED AND SWORN TO before me, a Notary Public, this 8TH day of AUGUST 20 06

By: SCOTT LUCIDI

Notary Public [Signature]

My Commission Expires 8/17/08



Bureau of Land Management
Arizona State Office
www.az.blm.gov

No. of Claims: _____ x \$10= _____
 Check No.: _____ Init. _____
 Receipt No.: _____
 For BLM Use Only

United States Department of the Interior
Bureau of Land Management
 BUSINESS & SUPPORT SVCS DIV
 ONE N CENTRAL AVE
 PHOENIX, AZ 85004 -2203
 Phone: (602) 417-9200

Receipt

No:

1342193

Transaction #: 1387418	
Date of Transaction: 08/23/2006	
CUSTOMER:	FRANK NAVECKY 7 MORTON DRIVE WILMINGTON,DE 19805

LINE #	QTY	DESCRIPTION	REMARKS	UNIT PRICE	TOTAL
1	1.00	LOCATABLE MINERALS / MINING CLAIMS-NOT NEW-UNADJUD,ONE AUTH NO. ONLY / MINING CLAIM MONEY RECEIVED (455) CASES: AMC370311/\$10.00	WAIVER / POL 2006 (1)	- n/a -	10.00
TOTAL:					\$10.00

PAYMENT INFORMATION					
1	AMOUNT:	\$10.00	POSTMARKED:	08/19/2006	
	TYPE:	CHECK	RECEIVED:	08/22/2006	
	CHECK NO:	1695			
	NAME:	NAVECKY, DEBORAH L 7 MORTON DRIVE WILMINGTON DE 19805			

REMARKS

This receipt was generated by the automated BLM Collections and Billing System and is a paper representation of a portion of the official electronic record contained therein.

United States Department of the Interior
Bureau of Land Management
 BUSINESS & SUPPORT SVCS DIV
 ONE N CENTRAL AVE
 PHOENIX, AZ 85004 -2203
 Phone: (602) 417-9200

Receipt

No: 1334493

Transaction #: 1379578	
Date of Transaction: 08/15/2006	
CUSTOMER:	DAN ARENDELL 2809 RICHARD RD BLOOMINGTON, IL 61704

AMC 370311

LINE #	QTY	DESCRIPTION	REMARKS	UNIT PRICE	TOTAL
1	1.00	LOCATABLE MINERALS / MINING CLAIMS-NOT NEW-UNADJUD, ONE AUTH NO. ONLY / MINING CLAIM MONEY RECEIVED (455) CASES: AMC370313/\$125.00	MAINT 2007 (1)	- n/a -	125.00
TOTAL:					\$125.00

PAYMENT INFORMATION					
1	AMOUNT:	\$125.00	POSTMARKED:	08/11/2006	
	TYPE:	CHECK	RECEIVED:	08/14/2006	
	CHECK NO:	9019			
	NAME:	ARENDELL, DAN 2809 RICHARD RD BLOOMINGTON IL 61704			

REMARKS

This receipt was generated by the automated BLM Collections and Billing System and is a paper representation of a portion of the official electronic record contained therein.

ENTERED IN COMPUTER

RE 8/25/06

MAINTENANCE FEE PAYMENT

Claimant Name: DAN ARENDELL
 Address: 2809 RICHARD RD
 City: Bloomington State: IL Zip: 61704
 Telephone: 309-663-4698
 E-mail address: deawiu@YAHOO.COM
 Signature: Dan Arendell

Check here if this is a change of address.

RECEIVED
 BUREAU OF
 LAND MANAGEMENT
 2006 AUG 14 P 1:13
 ARIZONA
 STATE OFFICE
 PHOENIX, ARIZONA
 BLM
 Date
 Stamp

LINE NO.	AMC NUMBER	CLAIM/SITE NAME	COUNTY RECORDER DATA (If available)	TWP	RNG	SEC
1	370313	RAINBOWS END	06-0270132-MARICOPA			
2		# 10	4001224B-4385P-711 YAVAPAI	7N	3W	8
3						
4						
5						
6						
7						
8						
9						
10						

List additional claims on Form MCF114.

Bureau of Land Management
 Arizona State Office
www.az.blm.gov

No. of Claims: 1 x \$125 = 125.00
 Check No: 9019 Init. SC
 Receipt No.: 1334493
 For BLM Use Only

Form: MCF112
 Revised July 2005

AMC 370311

MAINTENANCE FEE PAYMENT

Claimant Name: JACK + TAMARA Rinck
 Address: 134 W Hillside St
 City: Mesa State: AZ Zip: 85201
 Telephone: 480-659-6055
 E-mail address: jackson3.az@netzero.com
 Signature: JACK + TAMARA Rinck

RECEIVED
 BLM, AZ STATE OFFICE
 PHOENIX, ARIZONA
 2006 AUG 10 A 8:13
 BLM
 Date
 Stamp

Check here if this is a change of address.

LINE NO.	AMC NUMBER	CLAIM/SITE NAME	COUNTY RECORDER DATA (If available)	TWP	RNG	SEC
1	370312	RAINBOWS END #4	06-0270130	7N	4W	12
2	ENTERED INTO COMPUTER AUG 11 2006 PB					
3						
4						
5						
6						
7						
8						
9						
10						

List additional claims on Form MCF114.

Bureau of Land Management
 Arizona State Office
www.az.blm.gov

No. of Claims: 1 x \$125 = 125-
 Check No: 7515 Init. TMC
 Receipt No.: 1331283
 For BLM Use Only

Form: MCF112
 Revised July 2005

This form is available from the Arizona Department of Mines and Mineral Resources and may be reproduced.

United States Department of the Interior
Bureau of Land Management
 BUSINESS & SUPPORT SVCS DIV
 ONE N CENTRAL AVE
 PHOENIX, AZ 85004 -2203
 Phone: (602) 417-9200

Receipt

No: 1331283

Transaction #: 1376321		ENTERED INTO COMPUTER AUG 11 2006 <i>AB</i>
Date of Transaction: 08/10/2006		
CUSTOMER:	JACK & TAMARA RINCK 134 W HILLSIDE ST MESA, AZ 85201	

LINE #	QTY	DESCRIPTION	REMARKS	UNIT PRICE	TOTAL
1	1.00	LOCATABLE MINERALS / MINING CLAIMS-NOT NEW-UNADJUD, ONE AUTH NO. ONLY / MINING CLAIM MONEY RECEIVED (455) CASES: AMC370312/\$125.00	MAINT 2007/1	- n/a -	125.00
TOTAL:					\$125.00

PAYMENT INFORMATION						
1	AMOUNT:	\$125.00	POSTMARKED:	08/08/2006		
	TYPE:	CHECK	RECEIVED:	08/10/2006		
	CHECK NO:	7515				
	NAME:	RINCK, TAMARA R 134 W HILLSIDE ST MESA AZ 85201				

REMARKS

This receipt was generated by the automated BLM Collections and Billing System and is a paper representation of a portion of the official electronic record contained therein.

NOTICE!!

These documents have been scanned!

Do not place un-scanned documents beneath this notice!

Do not remove this notice from this file!

GPO Jacket No. 560-102
Print Order 61540
Rise Business Services, LLC
Job=AZ15 6/3/2019



Box Number= AZ15106



Claim Begin-End: AMC370311-AMC370313

5 Miscellaneous



AZ15106-5

AMC370110-AMC370915

**NO
DOCUMENTS
FOUND**

NO DOCUMENTS FOUND
NO DOCUMENTS FOUND

NOTICE!!

These documents have been scanned!

Do not place un-scanned documents beneath this notice!

Do not remove this notice from this file!

GPO Jacket No. 560-102
Print Order 61540
Rise Business Services, LLC
Job=AZ15 6/3/2019




Box Number= AZ15106



Claim Begin-End: AMC370311-AMC370313

6 Location Notices-Amendments and Supporting Documents



AZ15106-5 AMC370110-AMC370915

MINING CLAIM STATUS REPORT

STATUS:

MTP CHECKED BY FR

GEO CHECKED BY FR

PRE-ADJ BY _____

FINAL ADJ BY 5/8/06 Mlyde

LEAD SERIAL NO. AMC 370311 THROUGH AMC 370313

# _____	LODE	LOCATION FEE @ \$30 =	\$ <u>90</u>
# _____	PLACER	PROCESSING FEE @ \$15 =	\$ <u>45</u>
# <u>3</u>	ASSOCIATION PL	MAINTENANCE FEE @ \$125 =	\$ <u>375</u>
# _____	MILL SITE	OVERAGE	\$ _____
# _____	TUNNEL SITE	SHORTAGE	\$ _____
		OTHER FEES	\$ _____
		TOTAL	\$ <u>510⁰⁰</u>

20⁰⁰ FOR Deeds

OVER-THE-COUNTER MAIL

TIMELY FILED: YES NO 530⁰⁰

LEGAL DESCRIPTION: T 7N R 3W SEC 8, 17

T 7N R 4W SEC 12

T _____ R _____ SEC _____

T _____ R _____ SEC _____

BLM FOREST SERVICE _____ SUBJ TO PL 359: YES NO

WILDERNESS AREA: NO YES _____

SPLIT ESTATE: SX PX SRHA OTHER _____ N/A

PROPER NOTICE FILED IF LOCATED ON SRHA LANDS-YES NO N/A

RECONVEYED MINERALS ON BLM LANDS REQUIRE OPENING ORDERS FROM 1944 TO 1993. OPEN TO ENTRY ON: _____ N/A

STATUS; VOID PARTIALLY VOID PRIVATE MINERALS
WITHDRAWN LANDS OTHER _____

CLAIMANT ACKNOWLEDGES THAT PORTIONS OF THE FOLLOWING CLAIM(S)/SITE(S): _____
MAY BE VOID OR VOIDABLE. Signature of Claimant: _____

COMMENTS: _____

LOCATION NOTICE FOR PLACER MINING CLAIM

NOTICE IS HEREBY GIVEN that the Pharaoh's Tomb #15 placer mining claim has been located by Ted & Sheila Bigelow, whose current mailing address is P.O. Box 323 Wittmann, AZ. 85361.

The general course of this claim is square and it is situated in Maricopa County(ies), Arizona.

This claim is 1320 feet in length and 1320 feet in width. This claim runs from the location monument on which the location notice is posted approximately 1280 feet in a N direction to the N end line and 1280 feet in a E direction to the E end line. This claim is marked by four monuments, one at each corner of the claim.

The location monument on which this notice is posted is situated within Section 17, Township 7 N, Range 3 W, Gila Salt River Base and Meridian, Arizona. This claim encompasses portions of the following legal subdivision(s) if located by legal subdivision or the following quarter section(s), Section(s), Township(s), and Range(s): NE 1/4 NW 1/4 Sec. 17 T7N R3W, Gila Salt River Base and Meridian, Arizona.

The locality of this claim with reference to some natural object or permanent monument and additional information (if any) concerning its locality are as follows: That 40+- acres of which the NEC is located at that USGS half section marker common to sec's 17 & 8, T7N R3W, GSR B+M, AZ.

DATED AND POSTED on the ground this 15th day of Feb., 2006.

LOCATOR(s) T B idw

Sheila Bigelow

BLM DATE STAMP:

RECEIVED
B.L.M. AZ STATE OFFICE
2006 FEB 28 P 1:02
PHOENIX, ARIZONA

AMC 370311

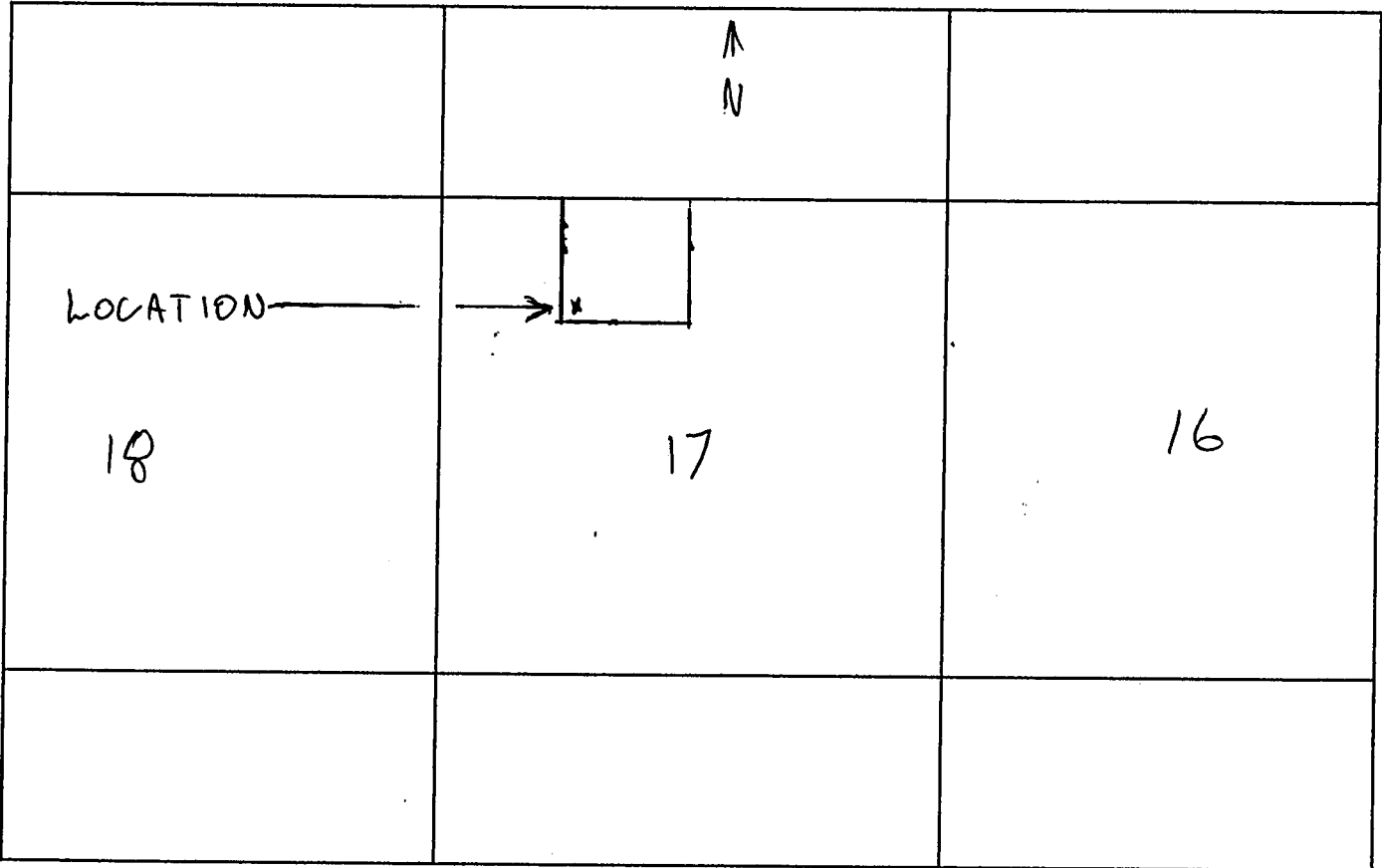
BLM DATE STAMP:

RECEIVED
B.L.M. AZ STATE OFFICE

2006 FEB 28 P 1:02 CLAIM MAP

PHOENIX, ARIZONA

Lode () Placer (✓)



AMC 370311

Scale: 1" = _____

1. The above map depicts the Pharaoh's Tomb #15 mining claim, which is located in the NE 1/4 NW 1/4 of Section(s) 17, Township 7 N, Range 3 W, Gila and Salt River Base and Meridian, Maricopa County Arizona.

2. The type of corner and location monuments used are as follows: 1.5" x 4' PVC.

3. The bearings and distances in degrees and feet between claim corners are as depicted on the map.

NOTE: DRAWING NOT TO SCALE

LOCATION NOTICE FOR PLACER MINING CLAIM

NOTICE IS HEREBY GIVEN that the Rainbows End #4 placer mining claim has been located by Ted + Sheila Bigelow, whose current mailing address is P.O. Box 323 Wittmann, AZ. 85361

The general course of this claim is Square and it is situated in Maricopa County(ies), Arizona.

This claim is 1320 feet in length and 1320 feet in width. This claim runs from the location monument on which the location notice is posted approximately 1280 feet in a W direction to the W end line and 1280 feet in a N direction to the N end line. This claim is marked by four monuments, one at each corner of the claim.

The location monument on which this notice is posted is situated within Section 12, Township 7 N, Range 4 W, Gila Salt River Base and Meridian, Arizona. This claim encompasses portions of the following legal subdivision(s) if located by legal subdivision or the following quarter section(s), Section(s), Township(s), and Range(s): NE 1/4 SE 1/4 Sec. 12
T7N R4W, Gila Salt River Base and Meridian, Arizona.

The locality of this claim with reference to some natural object or permanent monument and additional information (if any) concerning its locality are as follows: That 40+- Acres of which the NEC is located at that USGS 1/2 sec marker common to sec's 12 T7N R4W + 7 T7N R3W GSRB&M, AZ.

DATED AND POSTED on the ground this 15th day of Jan, 2006.

LOCATOR(s) T Bigelow

Sheila Bigelow

BLM DATE STAMP:

PHOENIX, ARIZONA
2006 FEB 28 P 1:02
RECEIVED B.L.M. AZ STATE OFFICE

ANG 370312

BLM DATE STAMP:

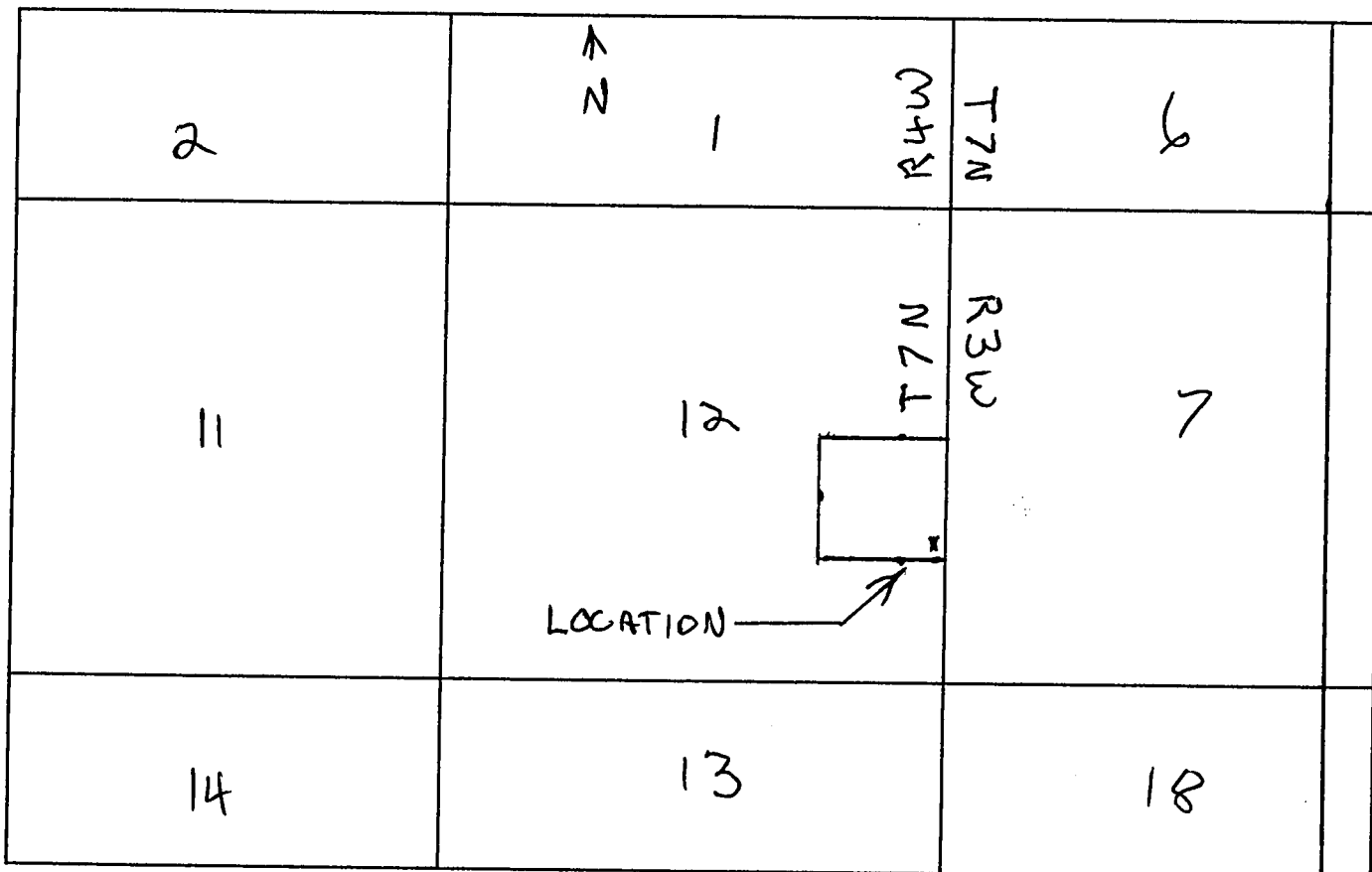
RECEIVED
B.L.M. AZ STATE OFFICE

2006 FEB 28 P 1:02

PHOENIX, ARIZONA

CLAIM MAP

Lode () Placer (✓)



ANC 370312

Scale: 1" = _____

1. The above map depicts the Rainbow's End #4 mining claim, which is located in the NE 1/4 SE 1/4 of Section(s) 12, Township 7 N, Range 4 W, Gila and Salt River Base and Meridian, Maricopa County Arizona.

2. The type of corner and location monuments used are as follows: 1.5" x 4' PVC

3. The bearings and distances in degrees and feet between claim corners are as depicted on the map.

NOTE: DRAWING NOT TO SCALE

LOCATION NOTICE FOR PLACER MINING CLAIM

NOTICE IS HEREBY GIVEN that the Rainbow's End # 10 placer mining claim has been located by Ted & Sheila Bigelow, whose current mailing address is P.O. Box 323 Wittmann, AZ. 85361.

The general course of this claim is square and it is situated in Maricopa & Yavapai County(ies), Arizona.

This claim is 1320 feet in length and 1320 feet in width. This claim runs from the location monument on which the location notice is posted approximately 1250 feet in a N direction to the N end line and 1250 feet in a E direction to the E end line. This claim is marked by four monuments, one at each corner of the claim.

The location monument on which this notice is posted is situated within Section 8, Township 7 N, Range 3 W, Gila Salt River Base and Meridian, Arizona. This claim encompasses portions of the following legal subdivision(s) if located by legal subdivision or the following quarter section(s), Section(s), Township(s), and Range(s): NE 1/4 SW 1/4 Sec. 8
T7NR3W, Gila Salt River Base and Meridian, Arizona.

The locality of this claim with reference to some natural object or permanent monument and additional information (if any) concerning its locality are as follows: That 40+ Ac. of which the NWC is located app. 1320' E. of that USGS 1/2 Sec. marker common to Sec's 7 & 8 T7NR3W, GSRB+M, AZ.

DATED AND POSTED on the ground this 16th day of Jan, 2006.

LOCATOR(s) T. Bilko

Sheila Bigelow

BLM DATE STAMP:

RECEIVED
B.L.M. AZ STATE OFFICE
2006 FEB 28 P 1:02
PHOENIX, ARIZONA

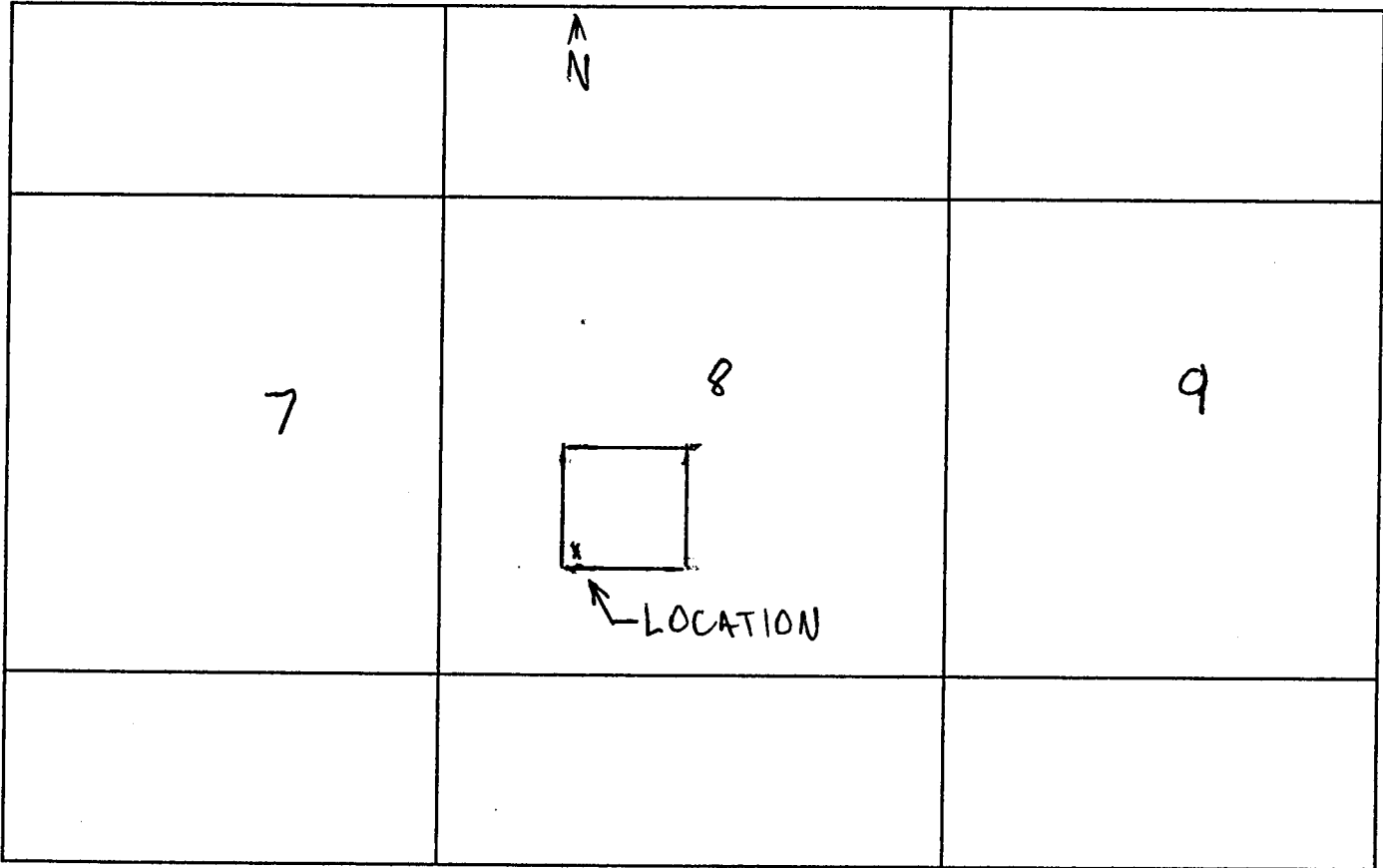
AMC 3 10 3 1 3 1

BLM DATE STAMP:

RECEIVED
B.L.M. AZ STATE OFFICE
2006 FEB 28 P 1: 02
PHOENIX, ARIZONA

CLAIM MAP

Lode () Placer (✓)



AMC 370313

Scale : 1" = _____

1. The above map depicts the Rainbow's End #10 mining claim, which is located in the NE 1/4 SW 1/4 of Section(s) 8, Township 7 N, Range 3 W, Gila and Salt River Base and Meridian, Maricopa & Yavapai County Arizona.

2. The type of corner and location monuments used are as follows: 1.5" x 4' PVC.

3. The bearings and distances in degrees and feet between claim corners are as depicted on the map.

NOTE: DRAWING NOT TO SCALE

Input Parameters for Geographic Report with Land

System Id = CR

Admin State = AZ

Geo State =

Casetype Begins With

Case Disp Txt = AUTHORIZED, CANCELLED, EXPIRED, PENDING, REJECTED, RELINQUISHED, VOID, WITHDRAWN

Mer Twp Rng =

Section =

Mtrs = 14 0070N 0030W 008, 14 0070N 0030W 017, 14 0070N 0040W 012

Commodity =

Commodity Txt =

Pending Org =

Pend Org Decode =

Total Rows Returned: 3

RUN TIME: 12:55 PM

UNITED STATES DEPARTMENT OF INTERIOR
BUREAU OF LAND MANAGEMENT
GEOGRAPHIC REPORT WITH LAND
Sorted by Serial Number

RUN DATE: 02/28/2006
Page 1 of 1

Adm State: AZ

Serial Number: AZA 024287
Total Case Acres: 1.000

<u>Casetype</u>	<u>Case Disp</u>				<u>Sect</u>	<u>Sur Typ</u>	<u>Sur Num</u>	<u>Suff</u>	<u>Subdivision</u>	<u>Act Pend</u>
380913	EXPIRED	14	0070N	0030W	017	FF		1	PORTION OF;	

Serial Number: AZA 031568
Total Case Acres: 1.000

<u>Casetype</u>	<u>Case Disp</u>				<u>Sect</u>	<u>Sur Typ</u>	<u>Sur Num</u>	<u>Suff</u>	<u>Subdivision</u>	<u>Act Pend</u>
837000	AUTHORIZED	14	0070N	0030W	017	FF			PORTION OF;	

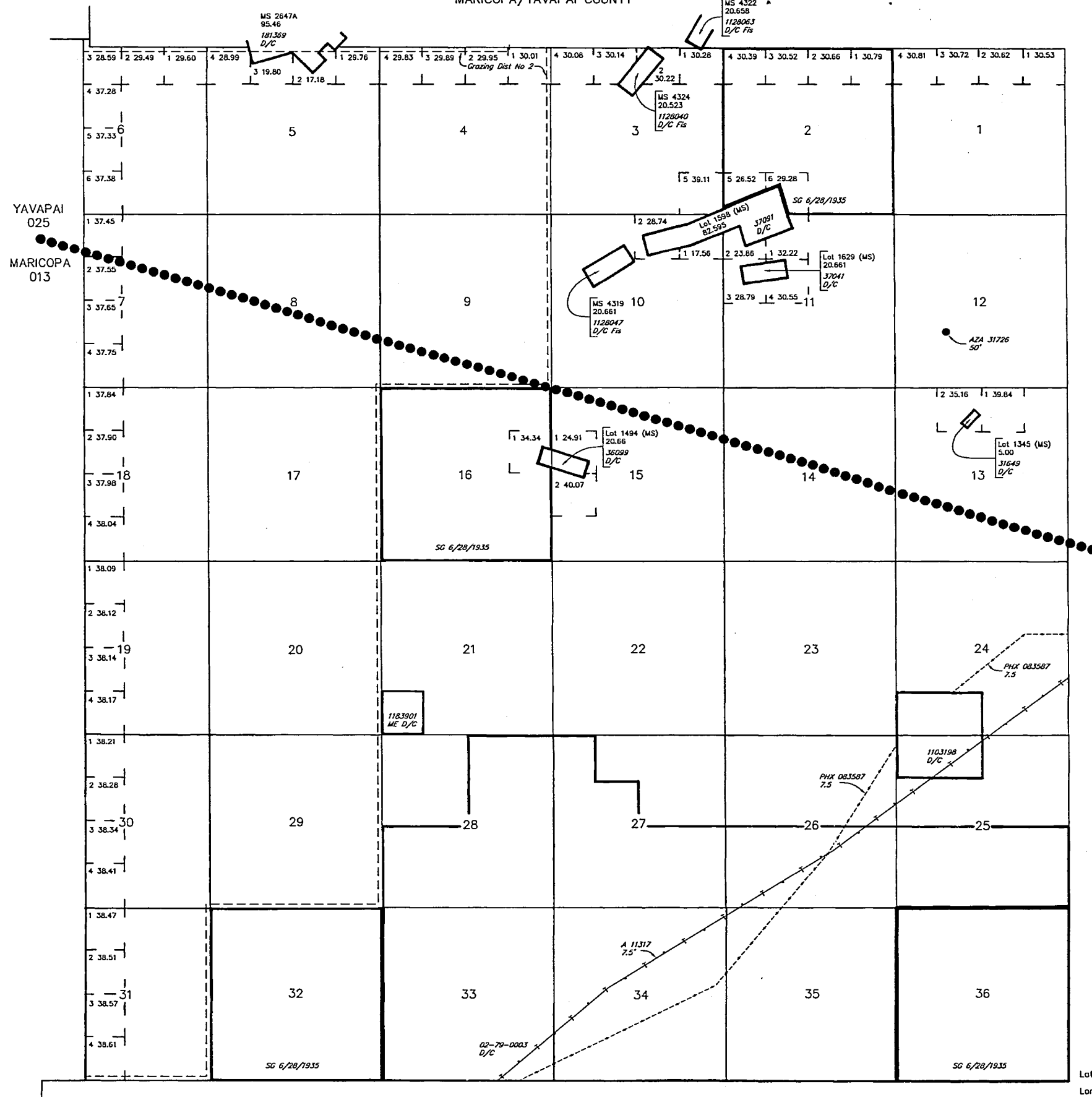
Serial Number: AZA 031961
Total Case Acres: 1.000

<u>Casetype</u>	<u>Case Disp</u>				<u>Sect</u>	<u>Sur Typ</u>	<u>Sur Num</u>	<u>Suff</u>	<u>Subdivision</u>	<u>Act Pend</u>
837000	EXPIRED	14	0070N	0030W	017	FF			PORTION OF;	

TOWNSHIP 7 NORTH RANGE 3 WEST OF THE GILA AND SALT RIVER MERIDIAN, ARIZONA

MARICOPA/YAVAPAI COUNTY

STATUS OF PUBLIC DOMAIN
LAND AND MINERAL TITLES

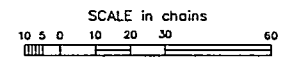


INDEX TO SEGREGATED TRACTS				
RESURVEY TRACT NO	ORIGINAL SURVEY			
	T	R	SEC	SUBDIVISION

FOR ORDERS AFFECTING DISPOSAL OR USE OF UNIDENTIFIED LANDS WITHDRAWN FOR CLASSIFICATION, MINERALS, WATER AND/OR OTHER PUBLIC PURPOSES, REFER TO INDEX OF MISCELLANEOUS DOCUMENTS.

DIST NO 2

MDS 253 NE
254 NW



WARNING STATEMENT
This plot is the Bureau's Record of Title, and should be used only as a graphic display of the township survey data. Records hereon do not reflect title changes which may have been effected by lateral movements of rivers or other bodies of water. Refer to the cadastral surveys for official survey information.

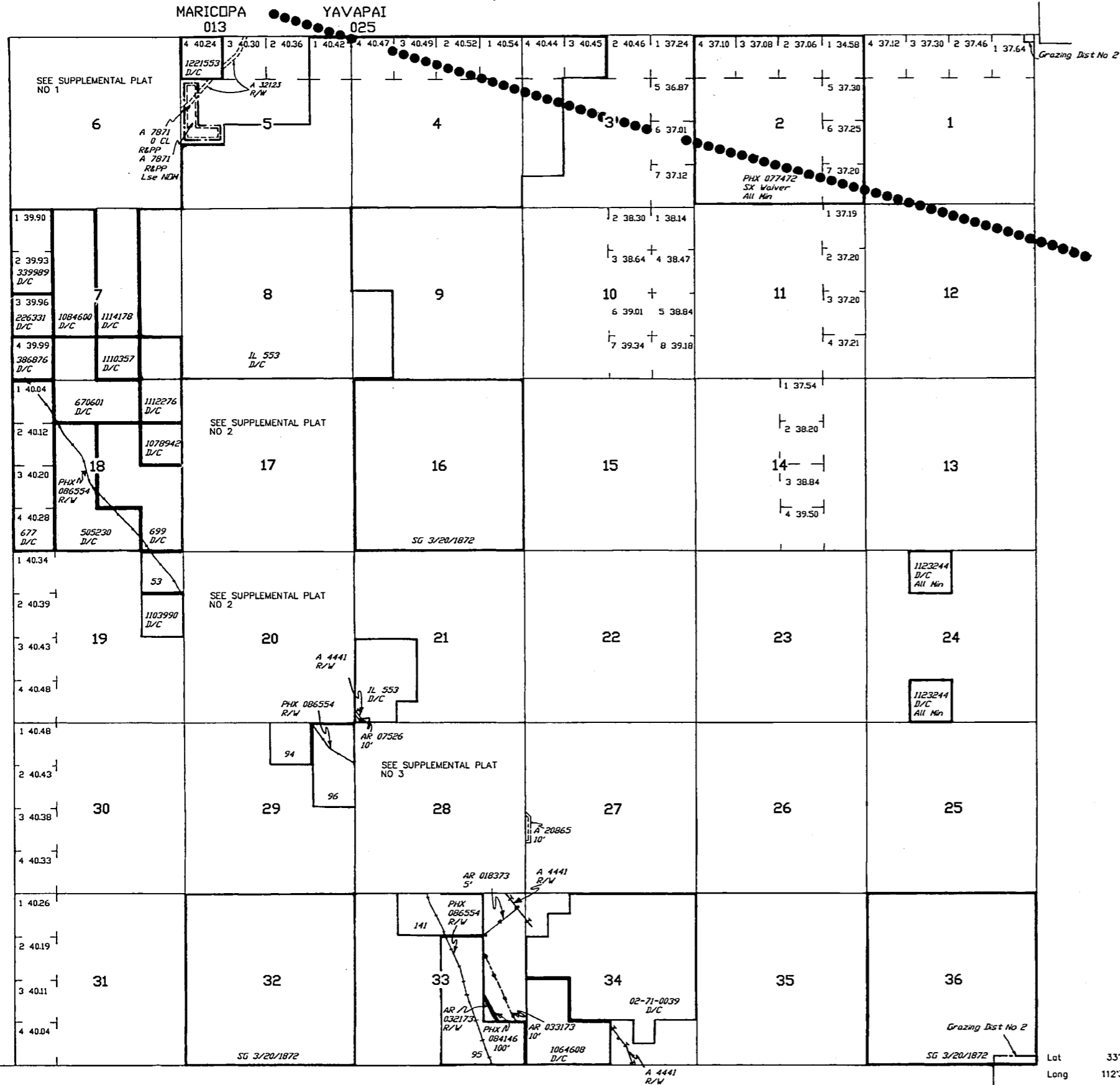
CURRENT TO	BT	T	7 N
1-26-2005	PV	R	3 W

Lot 33°53'46"N
Long 112°31'01"W

TOWNSHIP 7 NORTH RANGE 4 WEST OF THE GILA AND SALT RIVER MERIDIAN, ARIZONA

MARICOPA/YAVAPAI COUNTY

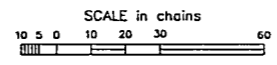
STATUS OF PUBLIC DOMAIN
LAND AND MINERAL TITLES



INDEX TO SEGREGATED TRACTS				
TRACT NO	ORIGINAL SURVEY			SUBDIVISION
	T	R	SEC	

FOR ORDERS AFFECTING DISPOSAL OR USE OF UNIDENTIFIED LANDS WITHDRAWN FOR CLASSIFICATION, MINERALS, WATER AND/OR OTHER PUBLIC PURPOSES, REFER TO INDEX OF MISCELLANEOUS DOCUMENTS.

- DIST NO 2
- LANDS PATENTED UNDER SMALL TRACT ACT ARE NOM - SUBJECT TO MINERAL LEASING ACT
- A 2889 Recl Stips
- AMC 286462 Rec Stips
Sec 33 : M&B
- O 195 Opens to ME Subj to Stips
Sec 20 : W1/2SW1/4SW1/4
- SO 3/12/1948 Opens to ME Subj to Stips
Sec 33 : NE1/4NE1/4SE1/4, Those Portions of NW1/4NE1/4SE1/4 of Hwy R/W of 5/14/1918
- MDS 280 SW
281 SE



WARNING STATEMENT
This plot is the Bureau's Record of Title, and should be used only as a graphic display of the township survey data. Records hereon do not reflect title changes which may have been effected by lateral movements of rivers or other bodies of water. Refer to the cadastral surveys for official survey information.

CURRENT TO	BB	T	7 N
2-20-2003	PV	R	4 W

Lot Long 33°53'46"N
112°36'59"W